

**Site Details:**

London resort

**Client Ref:** London Resort  
**Report Ref:** GSIIP-2020-10332-1119\_SS\_3\_1  
**Grid Ref:** 562796, 171993

**Map Name:** County Series

**Map date:** 1938

**Scale:** 1:10,560

**Printed at:** 1:10,560



Surveyed 1864  
 Revised 1936  
 Edition 1938  
 Copyright N/A  
 Levelled N/A

Surveyed 1864  
 Revised 1936  
 Edition 1938  
 Copyright N/A  
 Levelled N/A

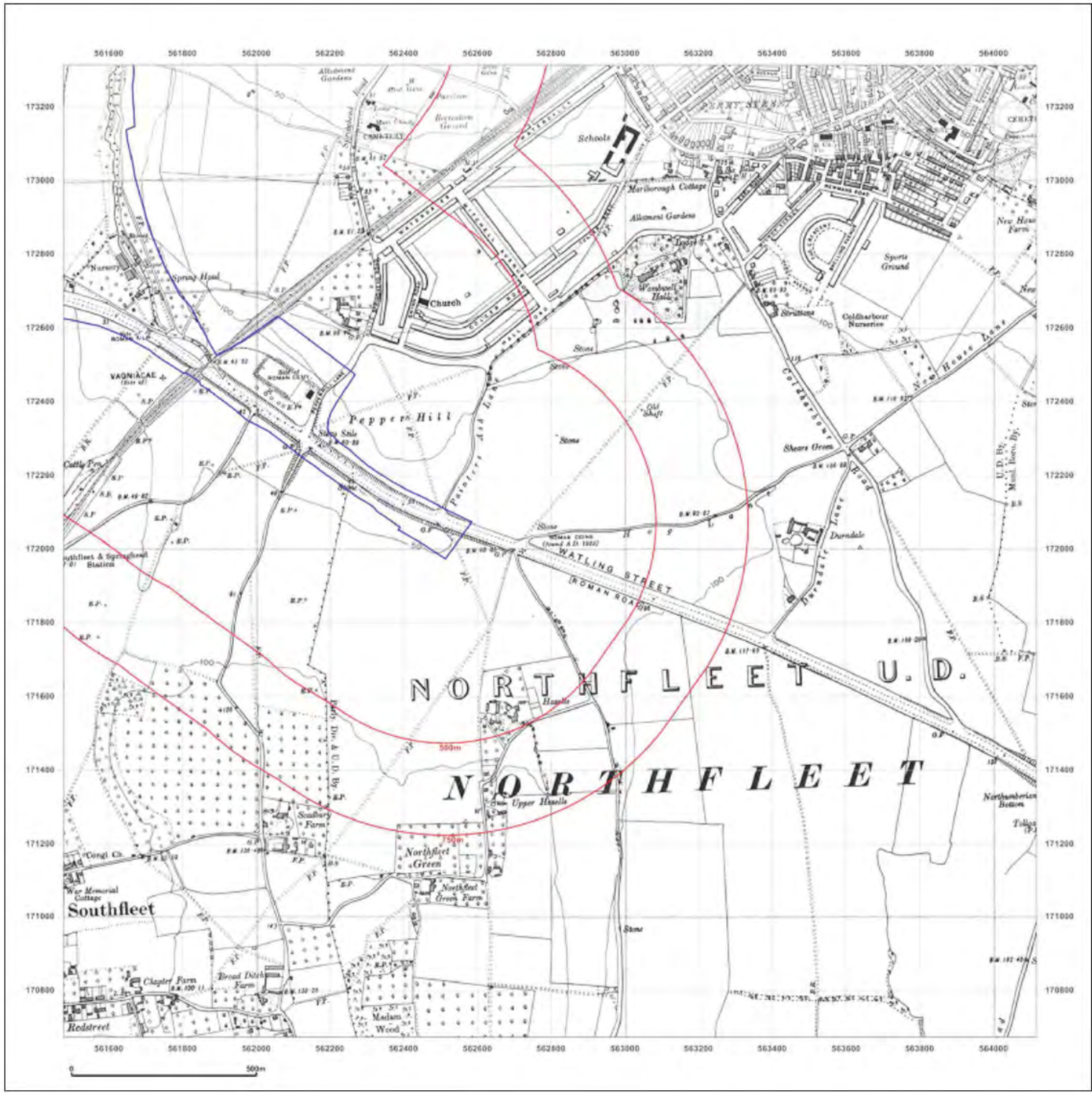


Produced by  
 Groundsure Insights  
 T: 08444 159000  
 W: [www.groundsure.com](http://www.groundsure.com)

© Crown copyright and database rights 2018 Ordnance Survey 100035207

Production date: 22 July 2020

Map legend available at:





**Site Details:**

London resort

**Client Ref:** London Resort  
**Report Ref:** GSIP-2020-10332-1119\_SS\_3\_1  
**Grid Ref:** 562796, 171993

**Map Name:** County Series

**Map date:** 1938

**Scale:** 1:10,560

**Printed at:** 1:10,560



Surveyed 1984  
Revised 1936  
Edition 1938  
Copyright N/A  
Levelled N/A

Surveyed 1964  
Revised 1936  
Edition N/A  
Copyright N/A  
Levelled N/A

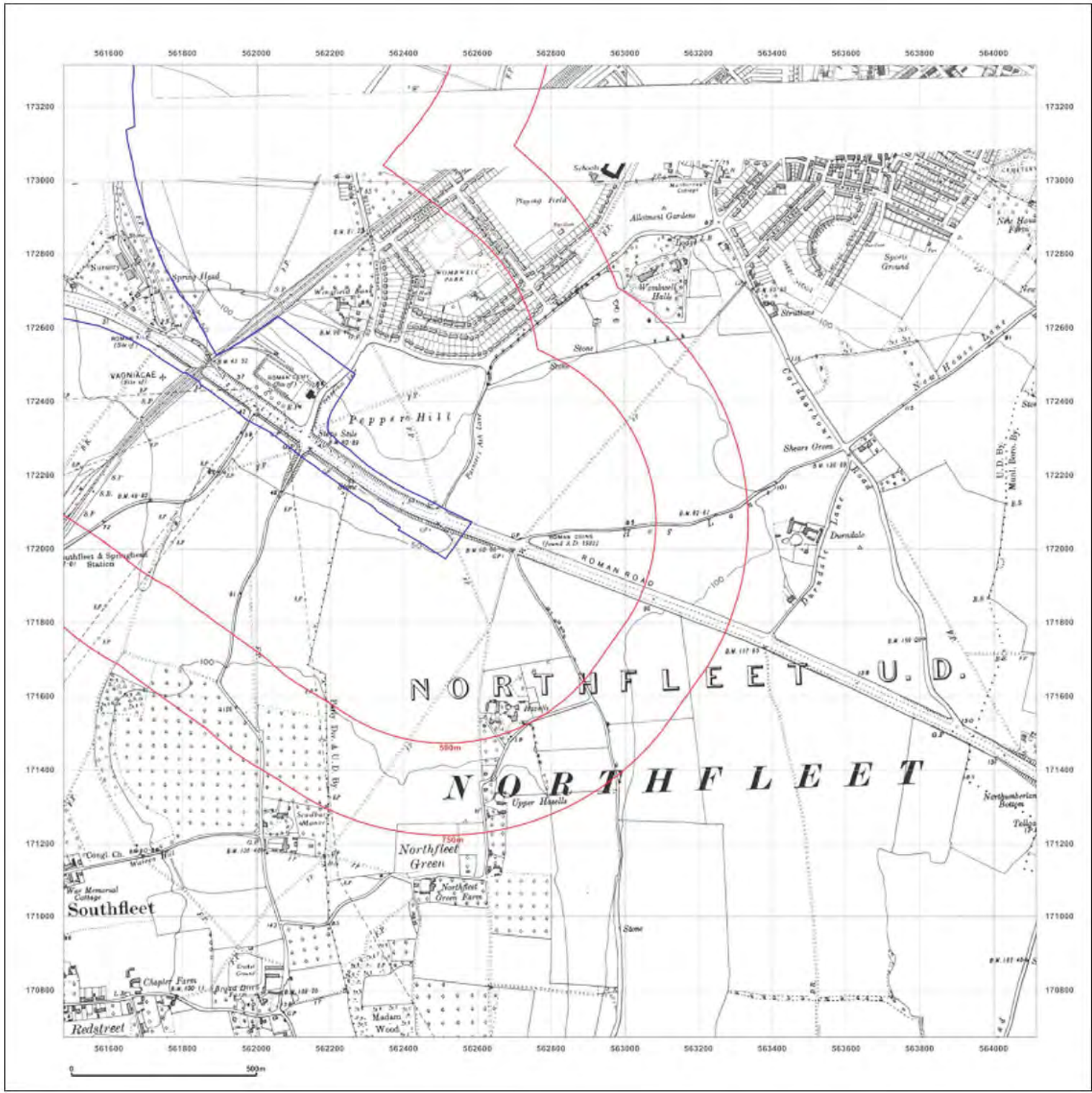


Produced by  
Groundsure Insights  
T: 08444 159000  
W: [www.groundsure.com](http://www.groundsure.com)

© Crown copyright and database rights 2018 Ordnance Survey 100035207

Production date: 22 July 2020

Map legend available at: [REDACTED]





**Site Details:**

London resort

**Client Ref:** London Resort  
**Report Ref:** GSIP-2020-10332-1119\_SS\_3\_1  
**Grid Ref:** 562796, 171993

**Map Name:** Provisional

**Map date:** 1955

**Scale:** 1:10,560

**Printed at:** 1:10,560



Surveyed 1864  
 Revised 1955  
 Edition N/A  
 Copyright N/A  
 Levelled N/A



Produced by  
 Groundsure Insights  
 T: 08444 159000  
 W: www.groundsure.com

© Crown copyright and database rights 2018 Ordnance Survey 100035207

Production date: 22 July 2020

Map legend available at:





**Site Details:**

London resort


**Client Ref:** London Resort  
**Report Ref:** GSIP-2020-10332-1119\_SS\_3\_1  
**Grid Ref:** 562796, 171993

**Map Name:** Provisional

**Map date:** 1966

**Scale:** 1:10,560

**Printed at:** 1:10,560

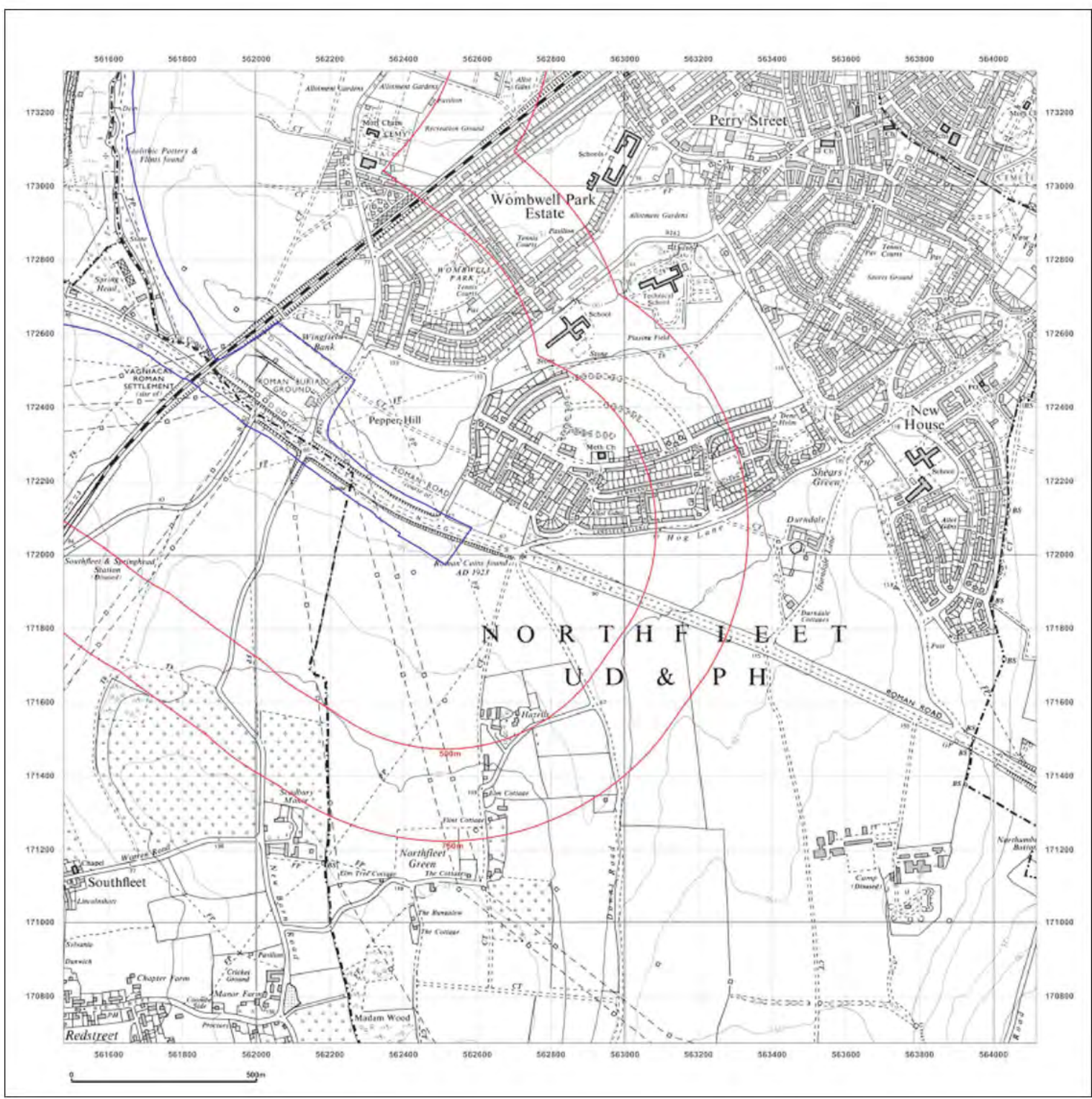


Produced by  
 Groundsure Insights  
 T: 08444 159000  
 W: www.groundsure.com

© Crown copyright and database rights 2018 Ordnance Survey 100035207

Production date: 22 July 2020

Map legend available at:





**Site Details:**

London resort

**Client Ref:** London Resort  
**Report Ref:** GSP-2020-10332-1119\_SS\_3\_1  
**Grid Ref:** 562796, 171993

**Map Name:** National Grid

**Map date:** 1971

**Scale:** 1:10,000

**Printed at:** 1:10,000



Surveyed 1971  
 Revised 1971  
 Edition N/A  
 Copyright N/A  
 Levelled N/A

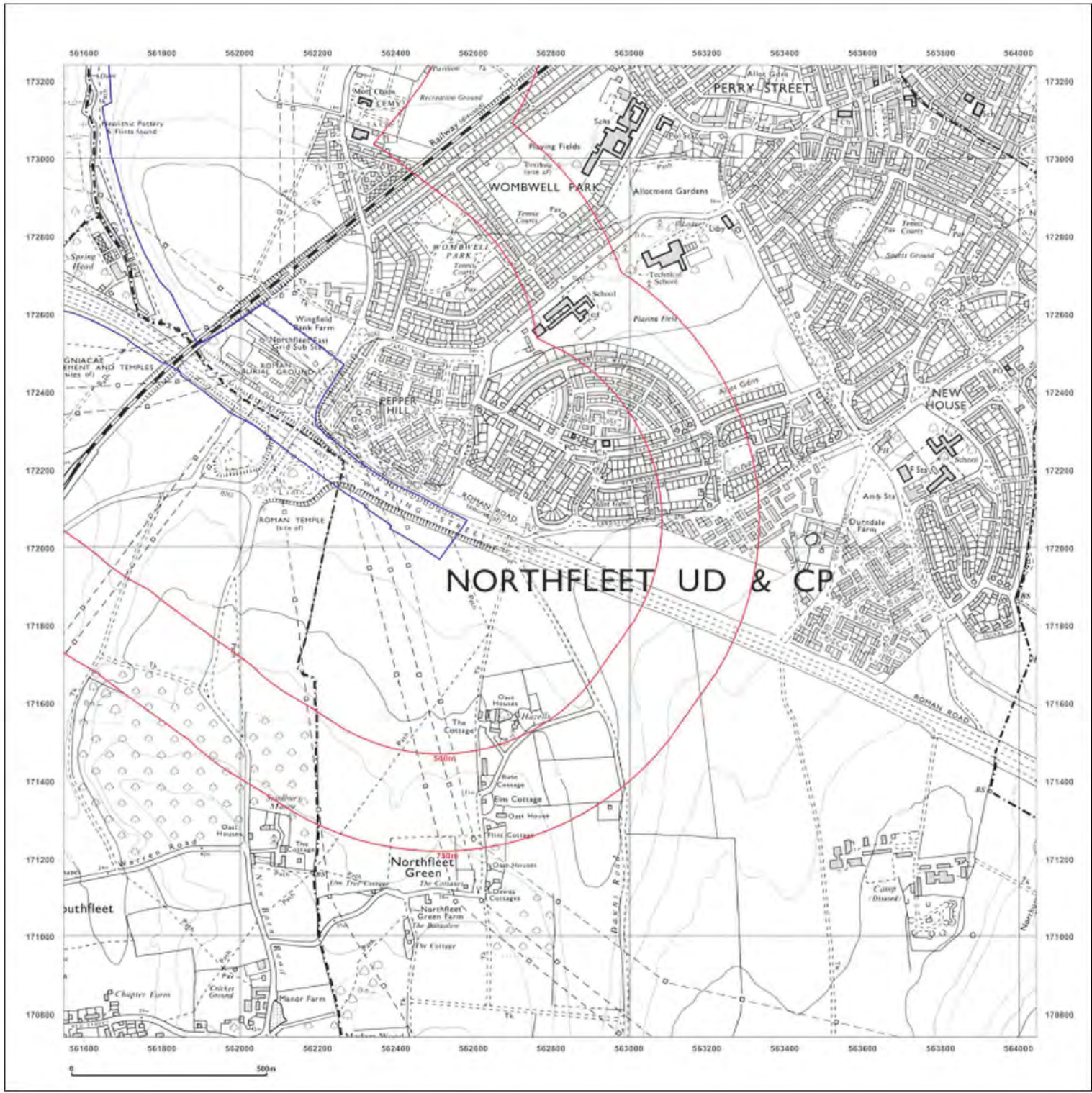


Produced by  
 Groundsure Insights  
 T: 08444 159000  
 W: [www.groundsure.com](http://www.groundsure.com)

© Crown copyright and database rights 2018 Ordnance Survey 100035207

Production date: 22 July 2020

Map legend available at:





**Site Details:**

London resort

**Client Ref:** London Resort  
**Report Ref:** GSIP-2020-10332-1119\_SS\_3\_1  
**Grid Ref:** 562796, 171993

**Map Name:** National Grid

**Map date:** 1977

**Scale:** 1:10,000

**Printed at:** 1:10,000



Surveyed 1977  
 Revised 1977  
 Edition N/A  
 Copyright N/A  
 Levelled N/A



Produced by  
 Groundsure Insights  
 T: 08444 159000  
 W: [www.groundsure.com](http://www.groundsure.com)

© Crown copyright and database rights 2018 Ordnance Survey 100035207

Production date: 22 July 2020

Map legend available at:





**Site Details:**

London resort

**Client Ref:** London Resort  
**Report Ref:** GSIP-2020-10332-1119\_SS\_3\_1  
**Grid Ref:** 562796, 171993

**Map Name:** National Grid

**Map date:** 1990

**Scale:** 1:10,000

**Printed at:** 1:10,000



Surveyed 1986  
 Revised 1990  
 Edition N/A  
 Copyright N/A  
 Levelled N/A



Produced by  
 Groundsure Insights  
 T: 08444 159000  
 W: [www.groundsure.com](http://www.groundsure.com)

© Crown copyright and database rights 2018 Ordnance Survey 100035207

Production date: 22 July 2020

Map legend available at: [REDACTED]





**Site Details:**

London resort


**Client Ref:** London Resort  
**Report Ref:** GSIP-2020-10332-1119\_SS\_3\_1  
**Grid Ref:** 562796, 171993

**Map Name:** National Grid

**Map date:** 2001

**Scale:** 1:10,000

**Printed at:** 1:10,000



Produced by  
 Groundsure Insights  
 T: 08444 159000  
 W: [www.groundsure.com](http://www.groundsure.com)

© Crown copyright and database rights 2018 Ordnance Survey 100035207

Production date: 22 July 2020

Map legend available at: [\[Redacted\]](#)





**Site Details:**

London resort


**Client Ref:** London Resort  
**Report Ref:** GSIP-2020-10332-1119\_SS\_3\_1  
**Grid Ref:** 562796, 171993

**Map Name:** National Grid

**Map date:** 2010

**Scale:** 1:10,000

**Printed at:** 1:10,000

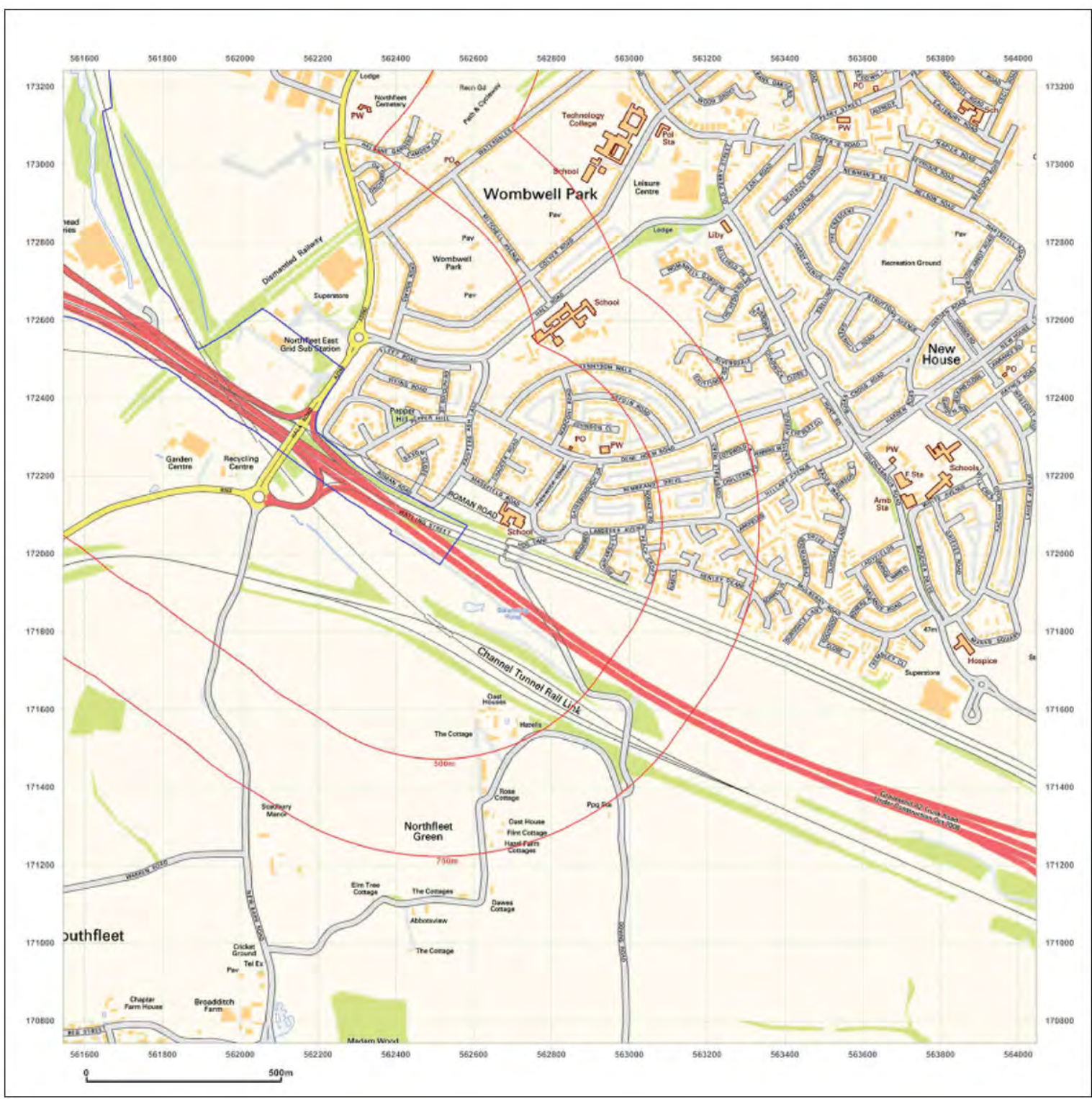


Produced by  
 Groundsure Insights  
 T: 08444 159000  
 W: [www.groundsure.com](http://www.groundsure.com)

© Crown copyright and database rights 2018 Ordnance Survey 100035207

Production date: 22 July 2020

Map legend available at: [\[Redacted\]](#)





**Site Details:**

London resort


**Client Ref:** London Resort  
**Report Ref:** GSIP-2020-10332-1119\_SS\_3\_1  
**Grid Ref:** 562796, 171993

**Map Name:** National Grid

**Map date:** 2020

**Scale:** 1:10,000

**Printed at:** 1:10,000

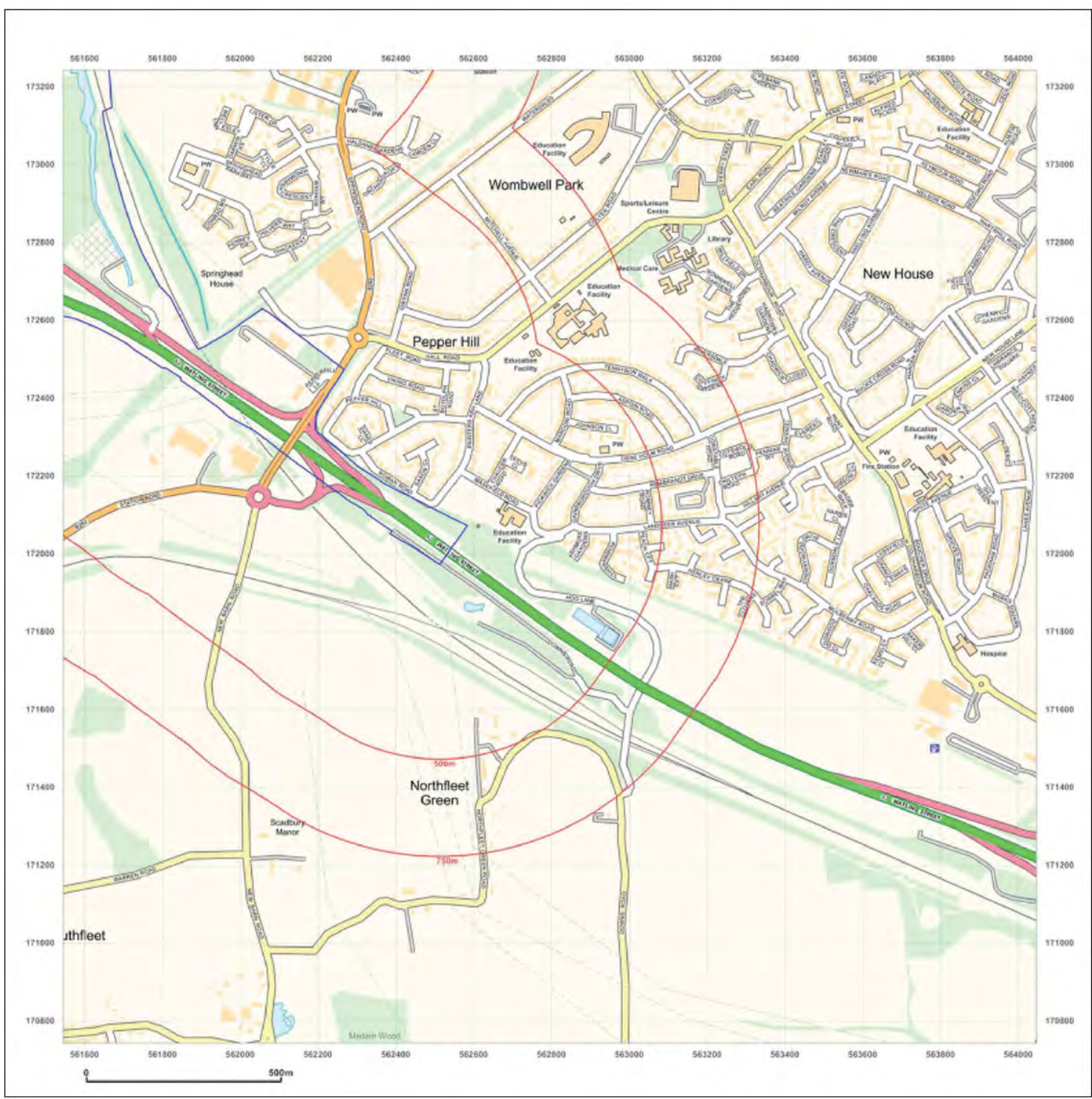


Produced by  
 Groundsure Insights  
 T: 08444 159000  
 W: [www.groundsure.com](http://www.groundsure.com)

© Crown copyright and database rights 2018 Ordnance Survey 100035207

Production date: 22 July 2020

Map legend available at: [\[Redacted\]](#)





**Site Details:**

London resort

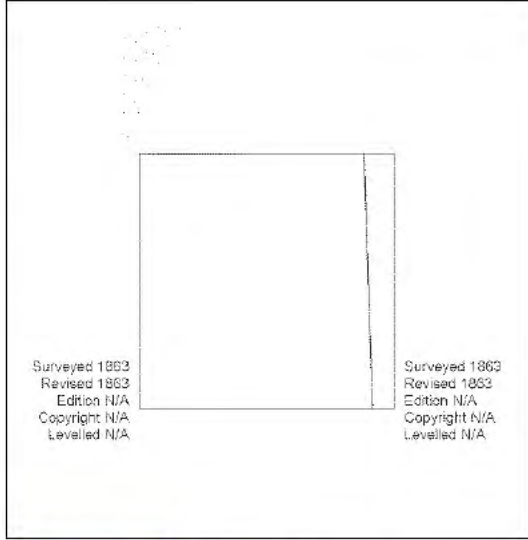
**Client Ref:** London Resort  
**Report Ref:** GSIP-2020-10332-1119\_SS\_3\_2  
**Grid Ref:** 562796, 174403

**Map Name:** County Series

**Map date:** 1863

**Scale:** 1:10,560

**Printed at:** 1:10,560

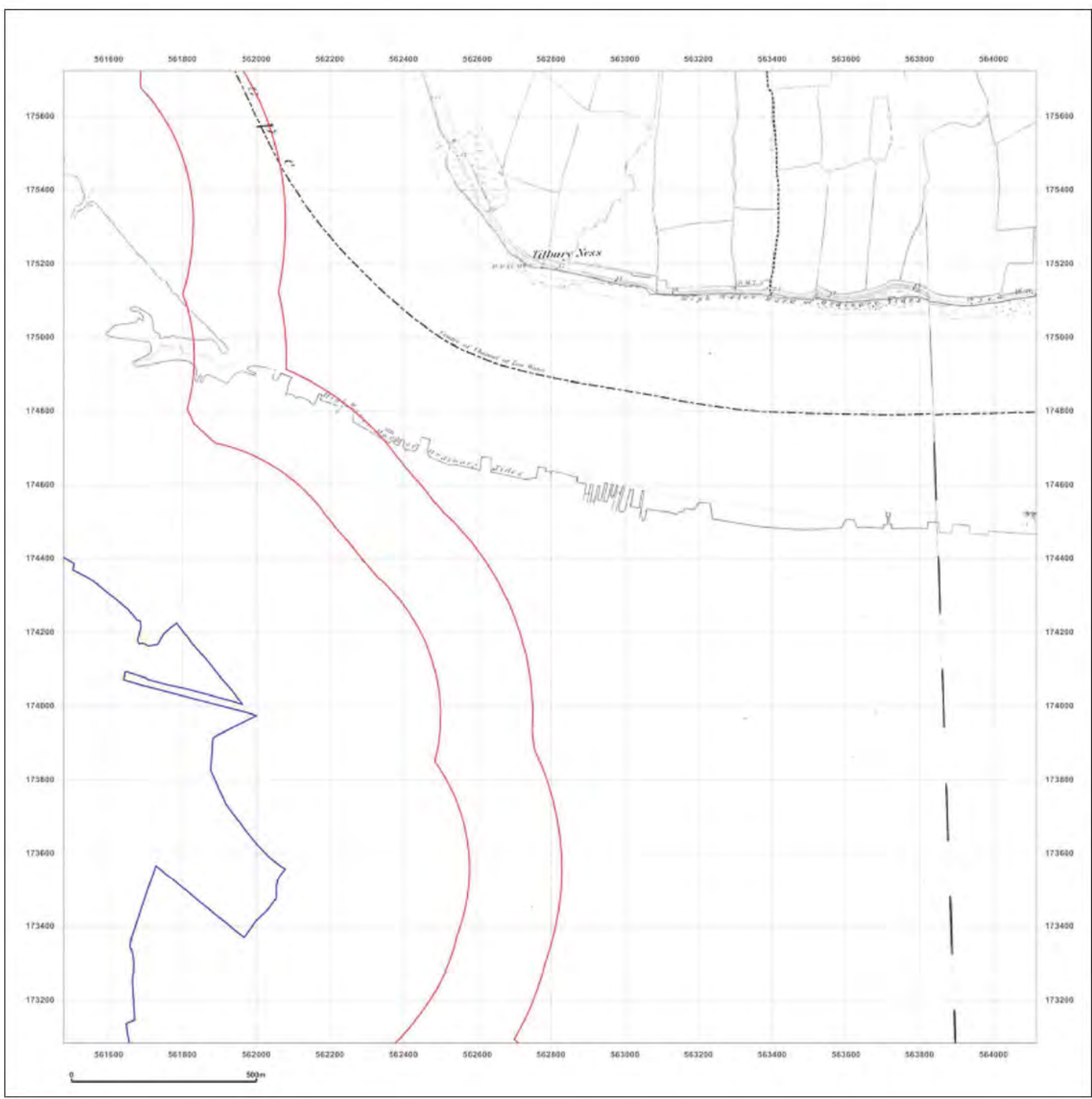


Produced by  
 Groundsure Insights  
 T: 08444 159000  
 W: [www.groundsure.com](http://www.groundsure.com)

© Crown copyright and database rights 2018 Ordnance Survey 100035207

Production date: 22 July 2020

Map legend available at: [\[Redacted\]](#)





**Site Details:**

London resort

**Client Ref:** London Resort  
**Report Ref:** GSIP-2020-10332-1119\_SS\_3\_2  
**Grid Ref:** 562796, 174403

**Map Name:** County Series

**Map date:** 1865

**Scale:** 1:10,560

**Printed at:** 1:10,560



Surveyed 1865  
 Revised 1865  
 Edition N/A  
 Copyright N/A  
 Levelled N/A

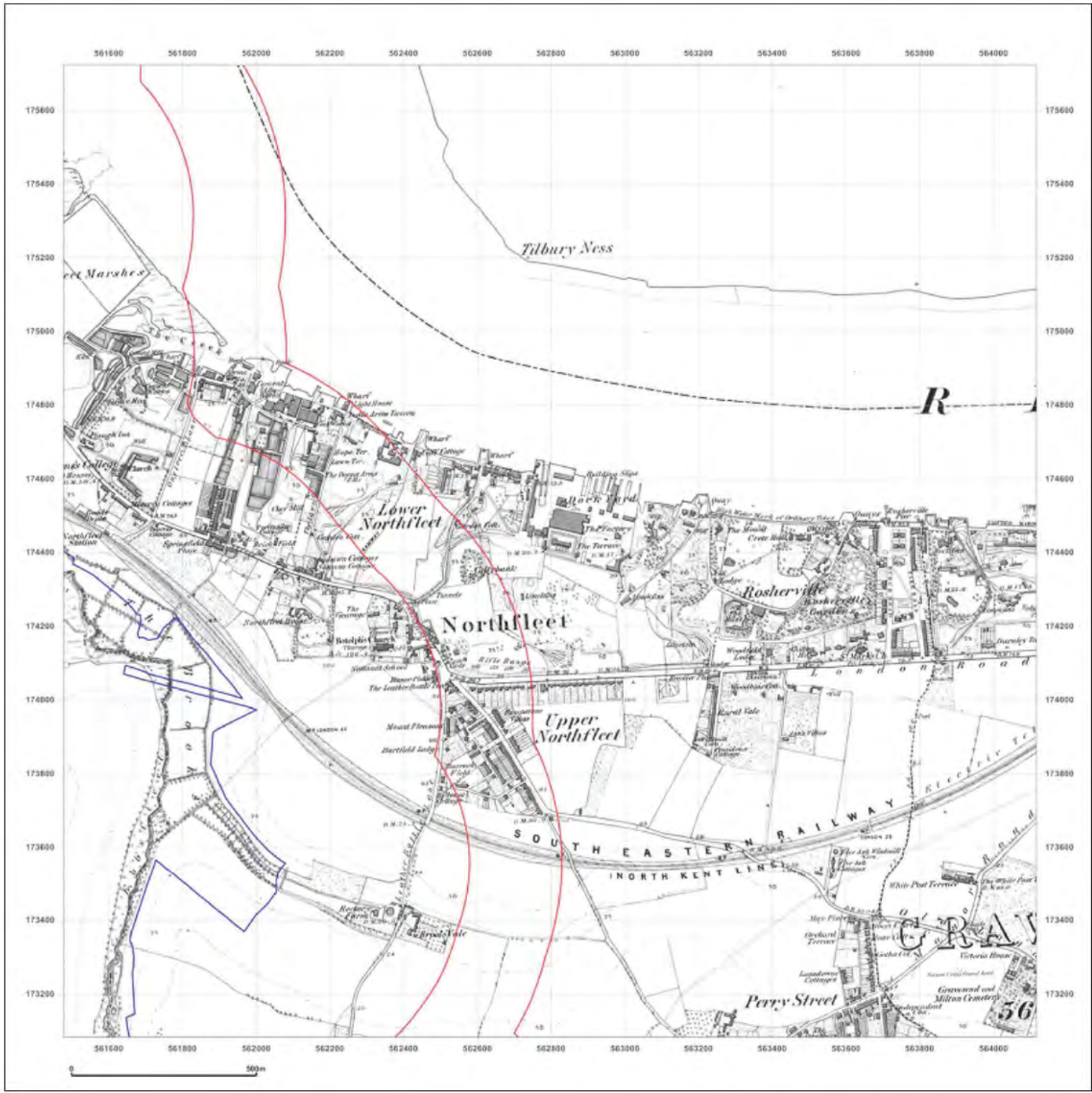


Produced by  
 Groundsure Insights  
 T: 08444 159000  
 W: www.groundsure.com

© Crown copyright and database rights 2018 Ordnance Survey 100035207

Production date: 22 July 2020

Map legend available at:





**Site Details:**

London resort

**Client Ref:** London Resort  
**Report Ref:** GSIP-2020-10332-1119\_SS\_3\_2  
**Grid Ref:** 562796, 174403

**Map Name:** County Series

**Map date:** 1895

**Scale:** 1:10,560

**Printed at:** 1:10,560



Surveyed 1864  
 Revised 1895  
 Edition N/A  
 Copyright N/A  
 Levelled N/A

Surveyed 1866  
 Revised 1895  
 Edition N/A  
 Copyright N/A  
 Levelled N/A



Produced by  
 Groundsure Insights  
 T: 08444 159000  
 W: www.groundsure.com

© Crown copyright and database rights 2018 Ordnance Survey 100035207

Production date: 22 July 2020

Map legend available at:





**Site Details:**

London resort

**Client Ref:** London Resort  
**Report Ref:** GSIP-2020-10332-1119\_SS\_3\_2  
**Grid Ref:** 562796, 174403

**Map Name:** County Series

**Map date:** 1895-1898

**Scale:** 1:10,560

**Printed at:** 1:10,560



Surveyed 1894  
 Revised 1895  
 Edition N/A  
 Copyright N/A  
 Levelled N/A

Surveyed 1866  
 Revised 1895  
 Edition 1898  
 Copyright N/A  
 Levelled N/A



Produced by  
 Groundsure Insights  
 T: 08444 159000  
 W: [www.groundsure.com](http://www.groundsure.com)

© Crown copyright and database rights 2018 Ordnance Survey 100035207

Production date: 22 July 2020

Map legend available at:





**Site Details:**

London resort


**Client Ref:** London Resort  
**Report Ref:** GSIP-2020-10332-1119\_SS\_3\_2  
**Grid Ref:** 562796, 174403

**Map Name:** County Series

**Map date:** 1895-1898

**Scale:** 1:10,560

**Printed at:** 1:10,560



Surveyed 1866  
 Revised 1895  
 Edition N/A  
 Copyright N/A  
 Levelled N/A

Surveyed 1862  
 Revised 1895  
 Edition N/A  
 Copyright N/A  
 Levelled N/A

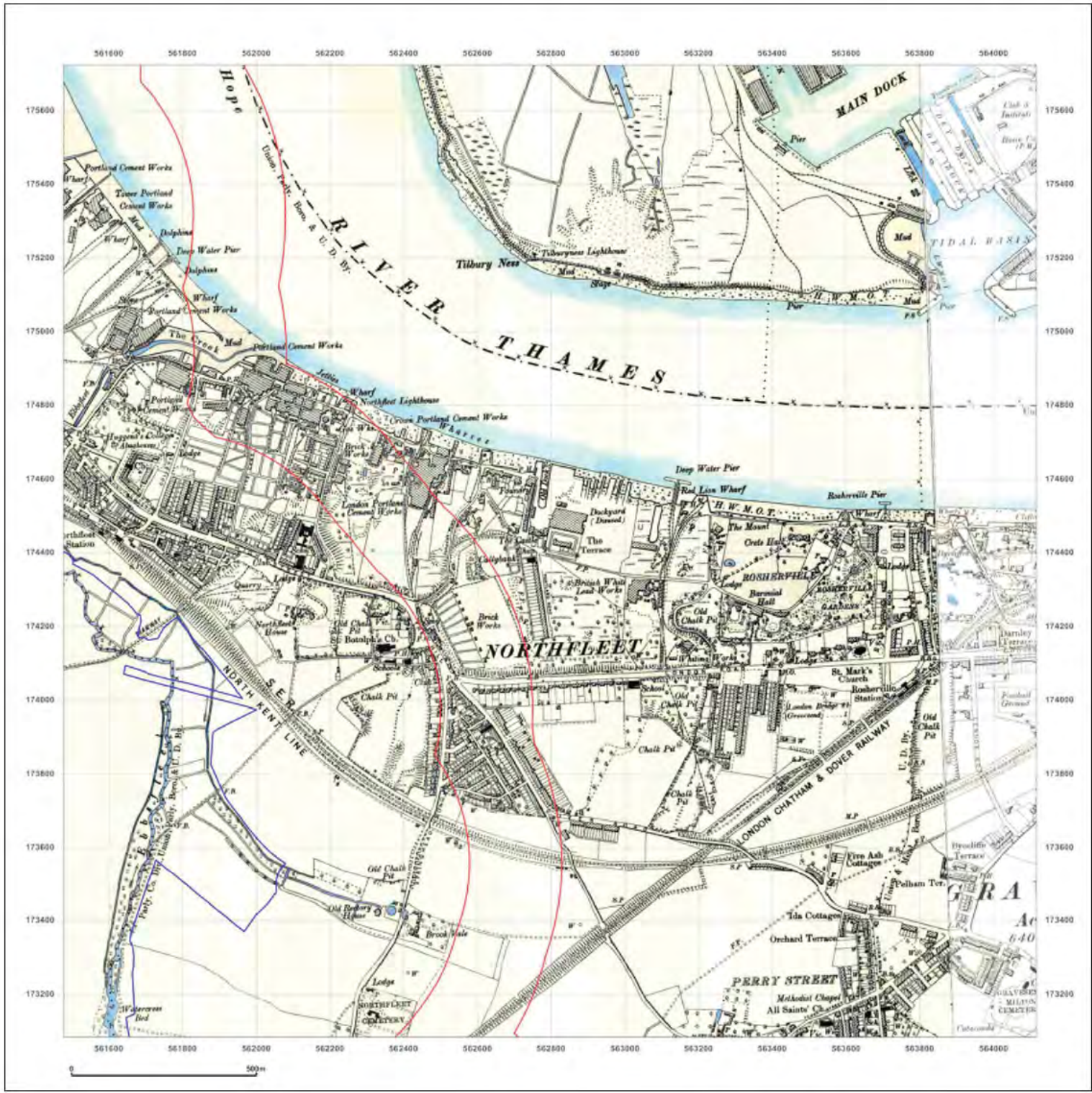


Produced by  
 Groundsure Insights  
 T: 08444 159000  
 W: [www.groundsure.com](http://www.groundsure.com)

© Crown copyright and database rights 2018 Ordnance Survey 100035207

Production date: 22 July 2020

Map legend available at:





**Site Details:**

London resort

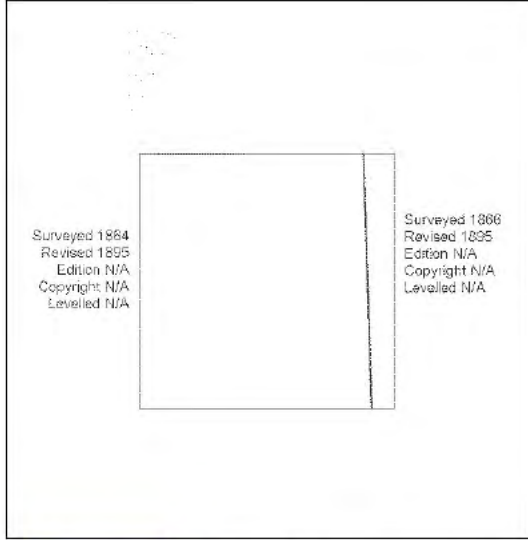
**Client Ref:** London Resort  
**Report Ref:** GSIP-2020-10332-1119\_SS\_3\_2  
**Grid Ref:** 562796, 174403

**Map Name:** County Series

**Map date:** 1895-1899

**Scale:** 1:10,560

**Printed at:** 1:10,560



Surveyed 1864  
 Revised 1895  
 Edition N/A  
 Copyright N/A  
 Levelled N/A

Surveyed 1866  
 Revised 1895  
 Edition N/A  
 Copyright N/A  
 Levelled N/A



Produced by  
 Groundsure Insights  
 T: 08444 159000  
 W: [www.groundsure.com](http://www.groundsure.com)

© Crown copyright and database rights 2018 Ordnance Survey 100035207

Production date: 22 July 2020

Map legend available at:





**Site Details:**

London resort

**Client Ref:** London Resort  
**Report Ref:** GSIP-2020-10332-1119\_SS\_3\_2  
**Grid Ref:** 562796, 174403

**Map Name:** County Series

**Map date:** 1907

**Scale:** 1:10,560

**Printed at:** 1:10,560



Surveyed 1884  
 Revised 1907  
 Edition N/A  
 Copyright N/A  
 Levelled N/A

Surveyed 1864  
 Revised 1907  
 Edition N/A  
 Copyright N/A  
 Levelled N/A

Powered by

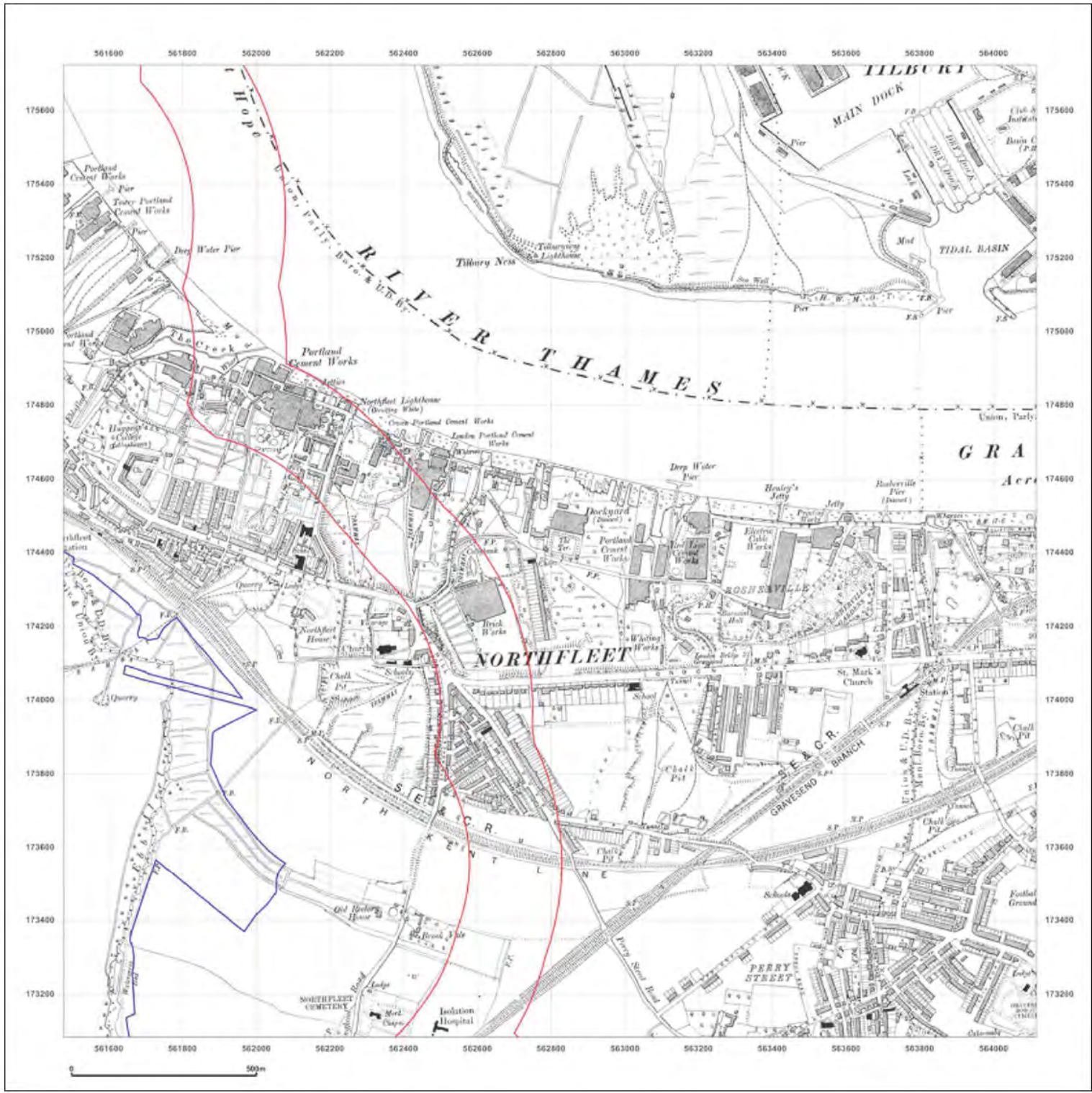


Produced by  
 Groundsure Insights  
 T: 08444 159000  
 W: [www.groundsure.com](http://www.groundsure.com)

© Crown copyright and database rights 2018 Ordnance Survey 100035207

Production date: 22 July 2020

Map legend available at:





**Site Details:**

London resort


**Client Ref:** London Resort  
**Report Ref:** GSIP-2020-10332-1119\_SS\_3\_2  
**Grid Ref:** 562796, 174403

**Map Name:** County Series

**Map date:** 1916

**Scale:** 1:10,560

**Printed at:** 1:10,560



Surveyed 1864  
 Revised 1916  
 Edition N/A  
 Copyright N/A  
 Levelled N/A

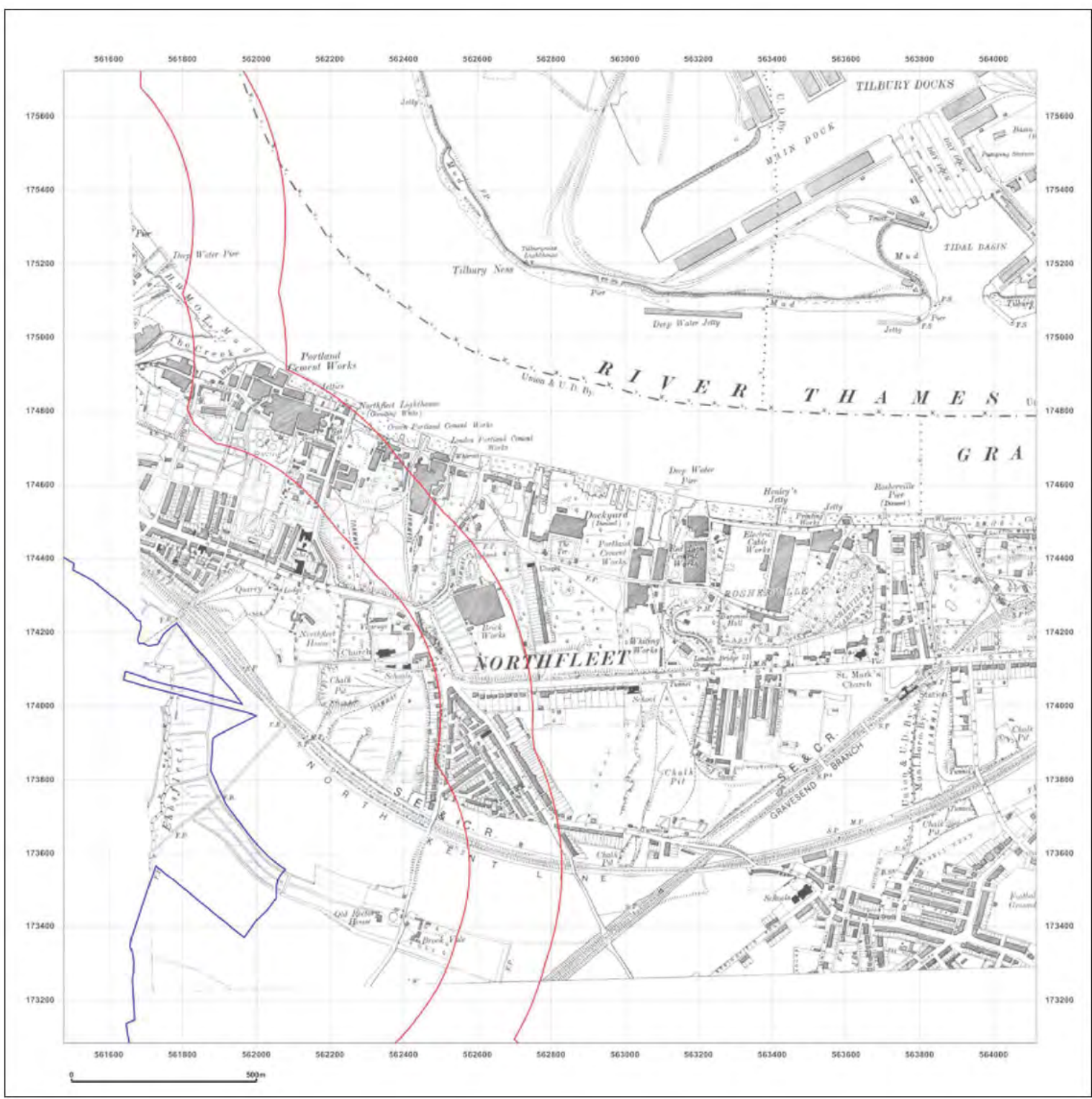


Produced by  
 Groundsure Insights  
 T: 08444 159000  
 W: [www.groundsure.com](http://www.groundsure.com)

© Crown copyright and database rights 2018 Ordnance Survey 100035207

Production date: 22 July 2020

Map legend available at:





**Site Details:**

London resort

**Client Ref:** London Resort  
**Report Ref:** GSIP-2020-10332-1119\_SS\_3\_2  
**Grid Ref:** 562796, 174403

**Map Name:** County Series


**Map date:** 1923

**Scale:** 1:10,560

**Printed at:** 1:10,560



Surveyed 1884  
 Revised 1923  
 Edition N/A  
 Copyright N/A  
 Levelled N/A

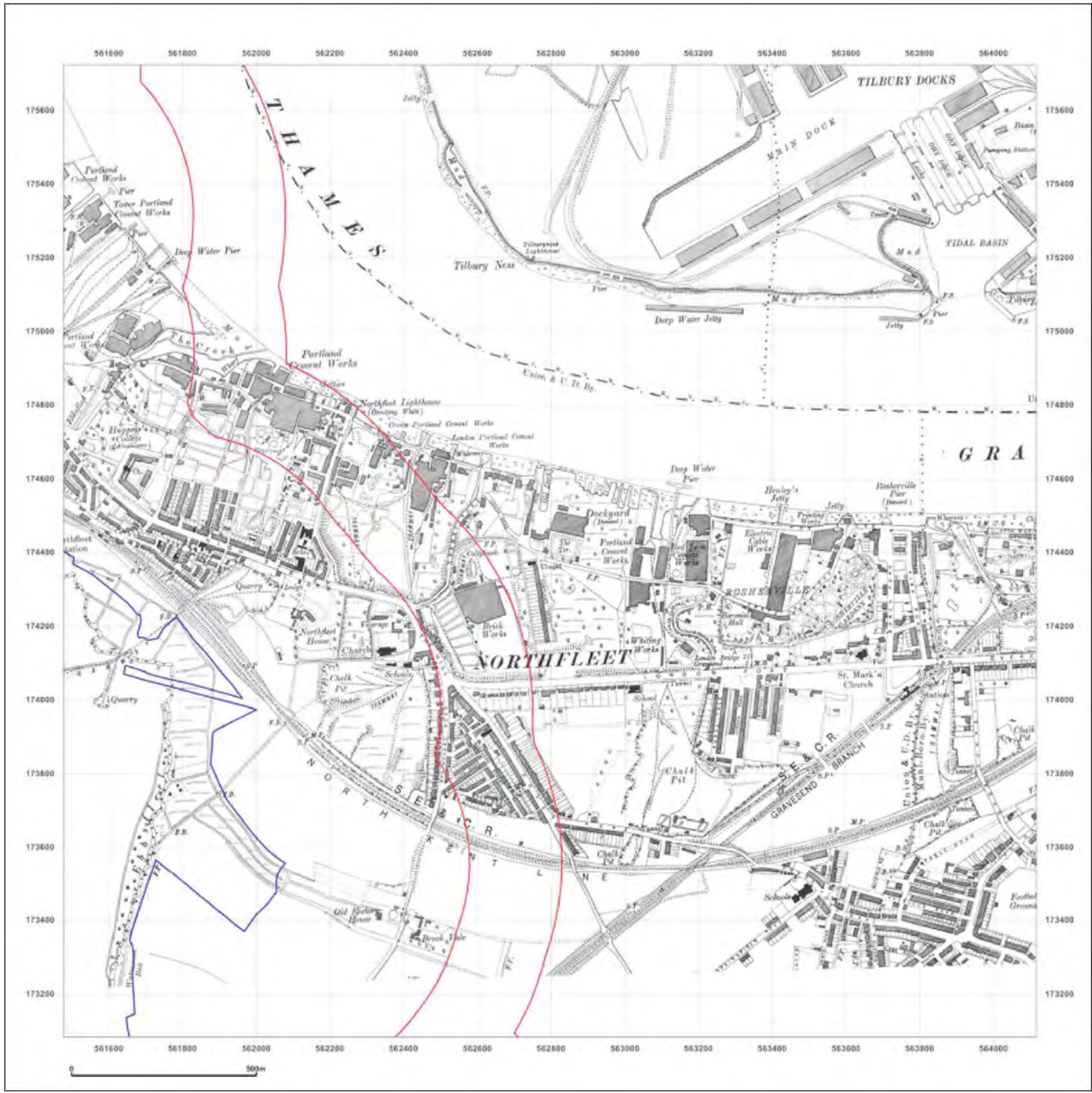


Produced by  
 Groundsure Insights  
 T: 08444 159000  
 W: [www.groundsure.com](http://www.groundsure.com)

© Crown copyright and database rights 2018 Ordnance Survey 100035207

Production date: 22 July 2020

Map legend available at:





**Site Details:**  
 London resort

**Client Ref:** London Resort  
**Report Ref:** GSIP-2020-10332-1119\_SS\_3\_2  
**Grid Ref:** 562796, 174403

**Map Name:** County Series  
**Map date:** 1931-1932  
**Scale:** 1:10,560  
**Printed at:** 1:10,560



Surveyed 1864  
 Revised 1932  
 Edition N/A  
 Copyright N/A  
 Levelled N/A

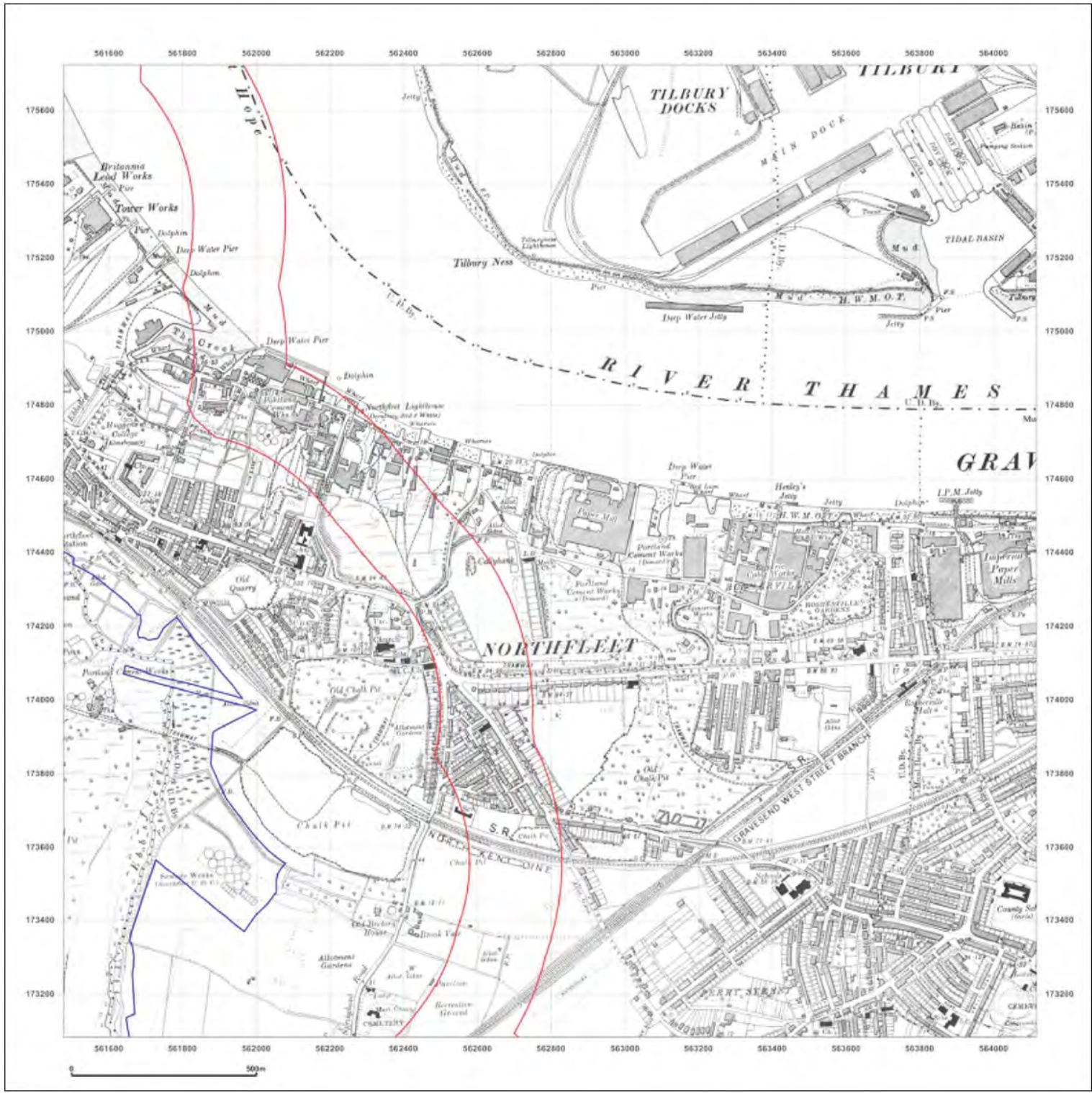
Surveyed 1864  
 Revised 1931  
 Edition N/A  
 Copyright N/A  
 Levelled N/A

**Powered by**  Produced by Groundsure Insights  
 T: 08444 159000  
 W: www.groundsure.com

© Crown copyright and database rights 2018 Ordnance Survey 100035207

Production date: 22 July 2020

Map legend available at: XXXXXXXXXX









**Site Details:**

London resort


**Client Ref:** London Resort  
**Report Ref:** GSP-2020-10332-1119\_SS\_3\_2  
**Grid Ref:** 562796, 174403

**Map Name:** County Series

**Map date:** 1938

**Scale:** 1:10,560

**Printed at:** 1:10,560

Surveyed 1864  
 Revised 1938  
 Edition 1938  
 Copyright N/A  
 Levelled N/A

Surveyed 1864  
 Revised 1938  
 Edition N/A  
 Copyright N/A  
 Levelled N/A



Produced by  
 Groundsure Insights  
 T: 08444 159000  
 W: www.groundsure.com

© Crown copyright and database rights 2018 Ordnance Survey 100035207

Production date: 22 July 2020

Map legend available at: [\[Redacted\]](#)





**Site Details:**  
London resort


**Client Ref:** London Resort  
**Report Ref:** GSIP-2020-10332-1119\_SS\_3\_2  
**Grid Ref:** 562796, 174403

**Map Name:** County Series

**Map date:** 1938

**Scale:** 1:10,560

**Printed at:** 1:10,560

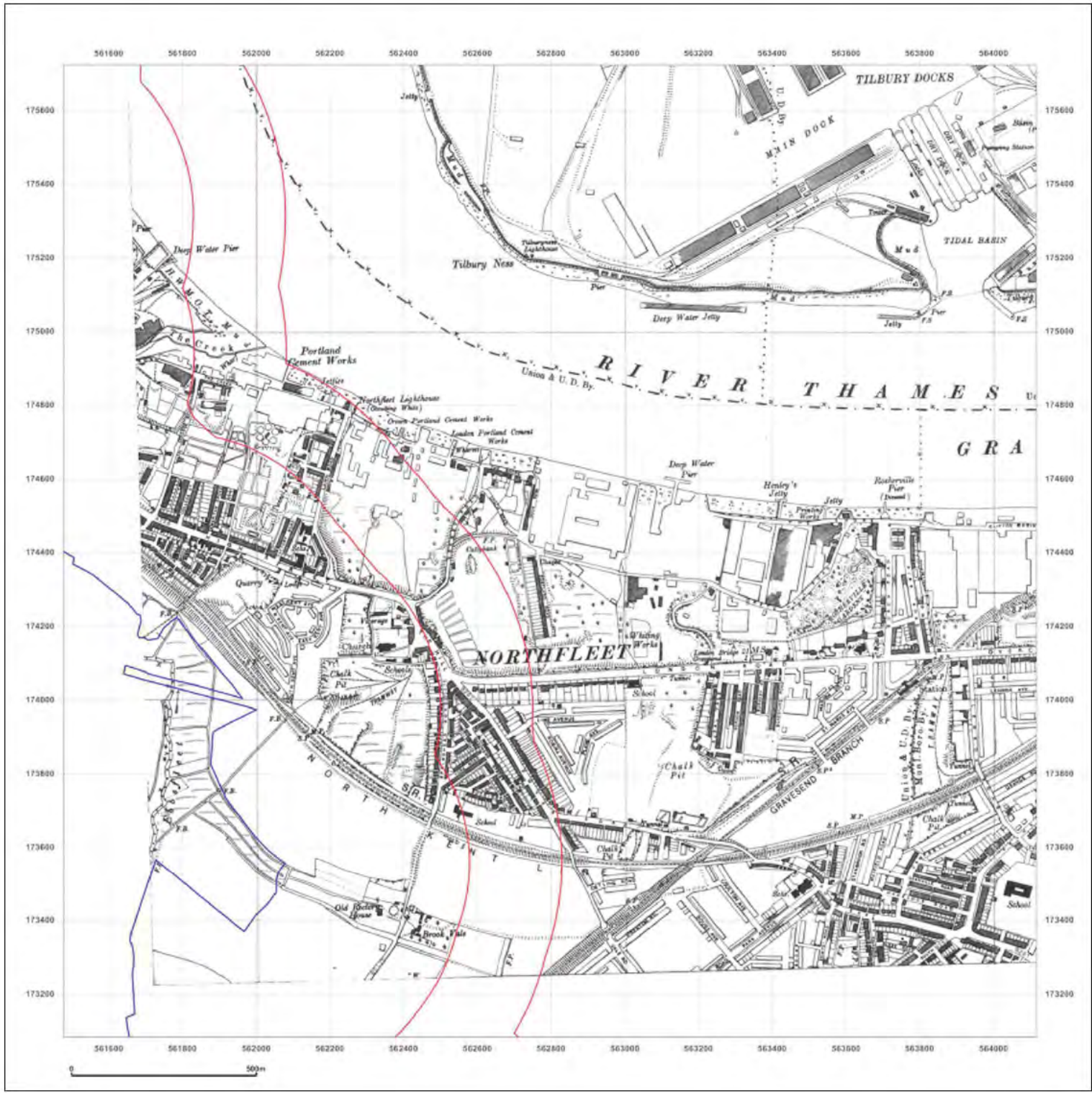


Produced by  
Groundsure Insights  
T: 08444 159000  
W: www.groundsure.com

© Crown copyright and database rights 2018 Ordnance Survey 100035207

Production date: 22 July 2020

Map legend available at:





**Site Details:**

London resort


**Client Ref:** London Resort  
**Report Ref:** GSP-2020-10332-1119\_SS\_3\_2  
**Grid Ref:** 562796, 174403

**Map Name:** County Series

**Map date:** 1946

**Scale:** 1:10,560

**Printed at:** 1:10,560



Produced by  
 Groundsure Insights  
 T: 08444 159000  
 W: www.groundsure.com

© Crown copyright and database rights 2018 Ordnance Survey 100035207

Production date: 22 July 2020

Map legend available at:





**Site Details:**

London resort

**Client Ref:** London Resort  
**Report Ref:** GSIP-2020-10332-1119\_SS\_3\_2  
**Grid Ref:** 562796, 174403

**Map Name:** Provisional

**Map date:** 1955

**Scale:** 1:10,560

**Printed at:** 1:10,560



Surveyed 1864  
 Revised 1955  
 Edition N/A  
 Copyright N/A  
 Levelled N/A

Surveyed 1864  
 Revised 1955  
 Edition N/A  
 Copyright N/A  
 Levelled N/A

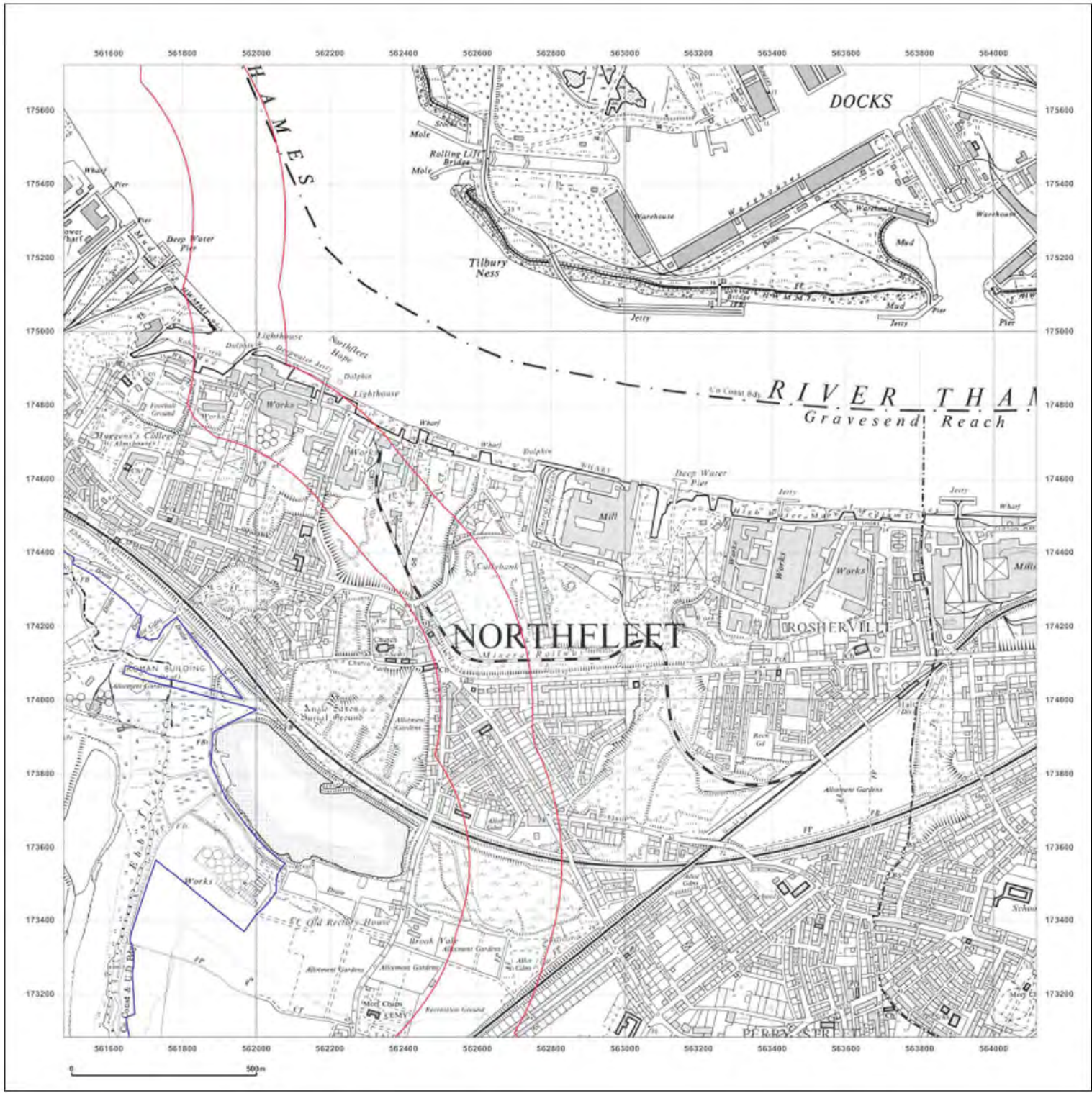


Produced by  
 Groundsure Insights  
 T: 08444 159000  
 W: [www.groundsure.com](http://www.groundsure.com)

© Crown copyright and database rights 2018 Ordnance Survey 100035207

Production date: 22 July 2020

Map legend available at:





**Site Details:**

London resort

**Client Ref:** London Resort  
**Report Ref:** GSIP-2020-10332-1119\_SS\_3\_2  
**Grid Ref:** 562796, 174403

**Map Name:** Provisional

**Map date:** 1966

**Scale:** 1:10,560

**Printed at:** 1:10,560



Surveyed 1966  
 Revised 1966  
 Edition N/A  
 Copyright N/A  
 Levelled N/A

Surveyed 1966  
 Revised 1966  
 Edition N/A  
 Copyright N/A  
 Levelled N/A

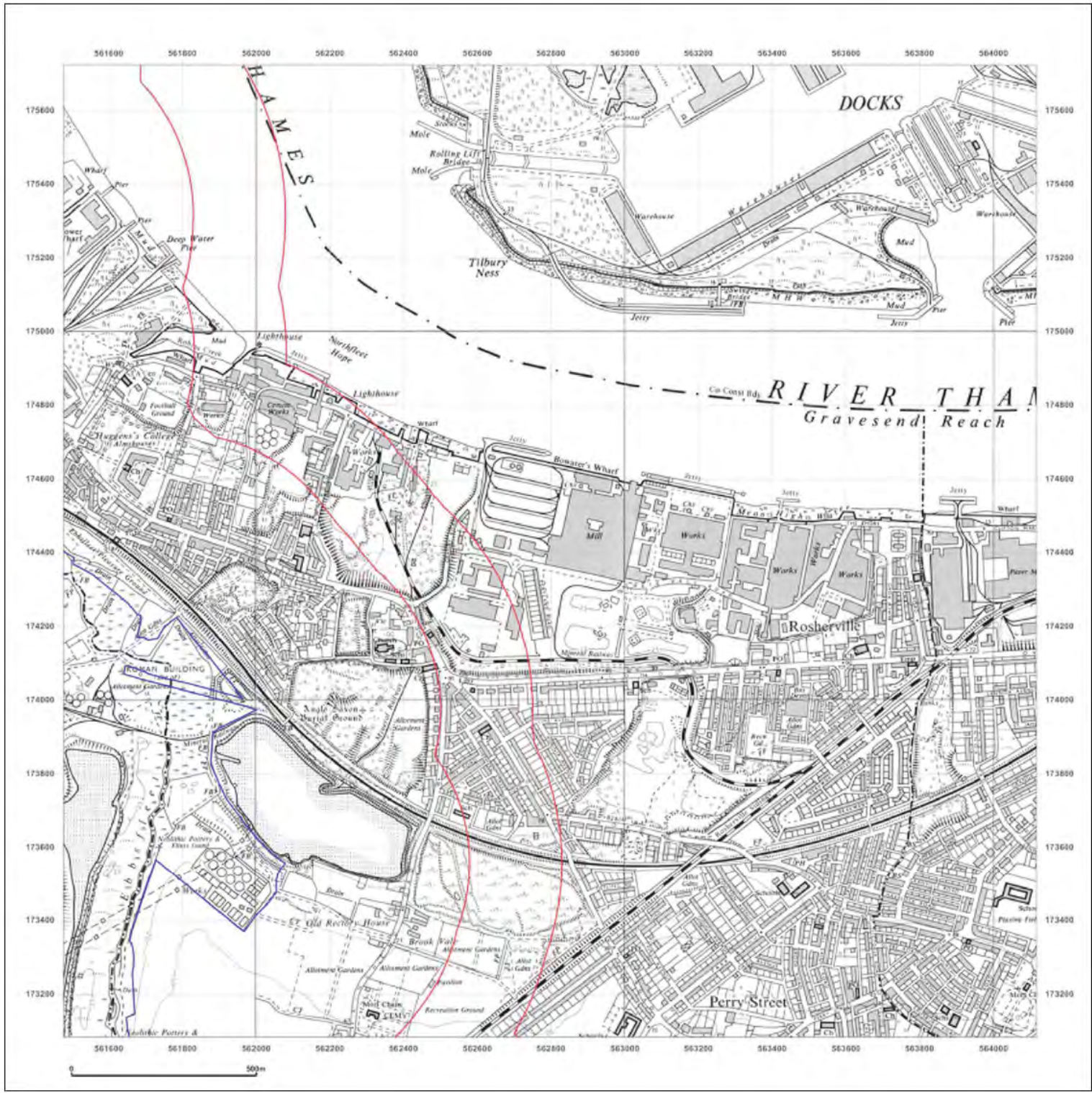


Produced by  
 Groundsure Insights  
 T: 08444 159000  
 W: [www.groundsure.com](http://www.groundsure.com)

© Crown copyright and database rights 2018 Ordnance Survey 100035207

Production date: 22 July 2020

Map legend available at:





**Site Details:**

London resort

**Client Ref:** London Resort  
**Report Ref:** GSIP-2020-10332-1119\_SS\_3\_2  
**Grid Ref:** 562796, 174403

**Map Name:** National Grid

**Map date:** 1971-1973

**Scale:** 1:10,000

**Printed at:** 1:10,000



Surveyed 1973  
 Revised 1973  
 Edition N/A  
 Copyright N/A  
 Levelled N/A

Surveyed 1971  
 Revised 1971  
 Edition N/A  
 Copyright N/A  
 Levelled N/A

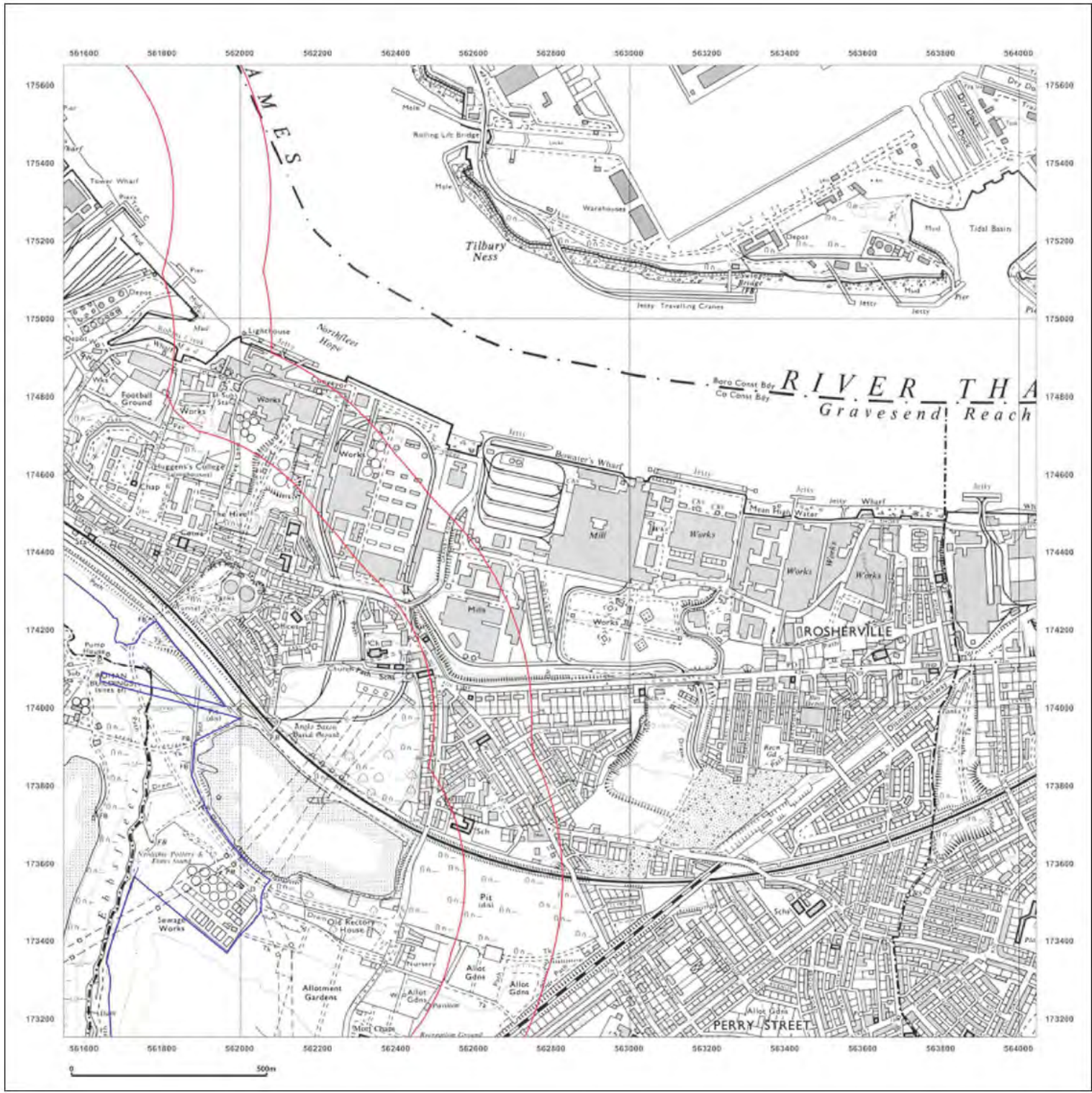


Produced by  
 Groundsure Insights  
 T: 08444 159000  
 W: [www.groundsure.com](http://www.groundsure.com)

© Crown copyright and database rights 2018 Ordnance Survey 100035207

Production date: 22 July 2020

Map legend available at:





**Site Details:**

London resort

**Client Ref:** London Resort  
**Report Ref:** GSIP-2020-10332-1119\_SS\_3\_2  
**Grid Ref:** 562796, 174403

**Map Name:** National Grid

**Map date:** 1977-1982

**Scale:** 1:10,000

**Printed at:** 1:10,000



Surveyed 1981  
 Revised 1982  
 Edition N/A  
 Copyright N/A  
 Levelled N/A

Surveyed 1977  
 Revised 1977  
 Edition N/A  
 Copyright N/A  
 Levelled N/A

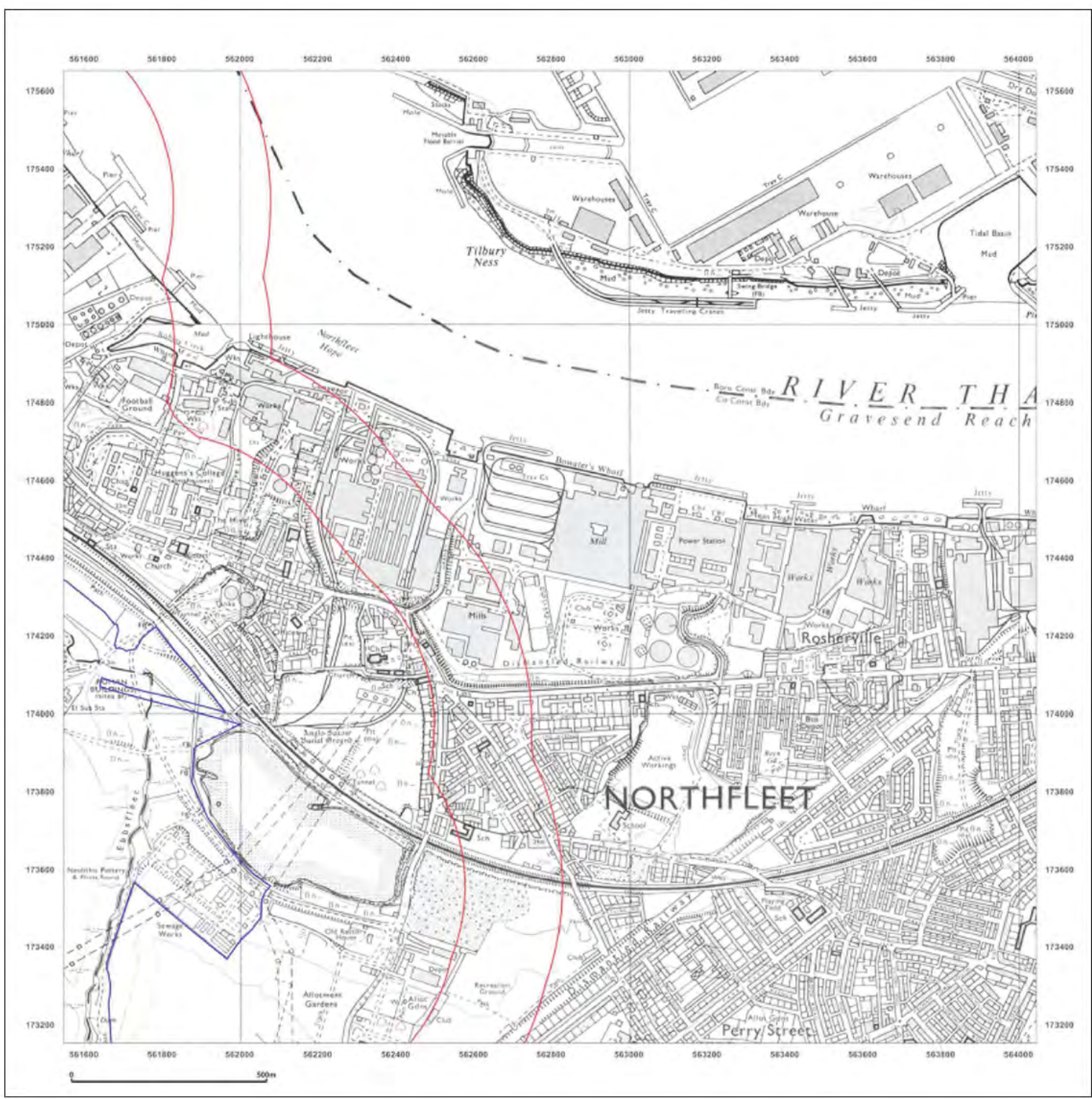


Produced by  
 Groundsure Insights  
 T: 08444 159000  
 W: [www.groundsure.com](http://www.groundsure.com)

© Crown copyright and database rights 2018 Ordnance Survey 100035207

Production date: 22 July 2020

Map legend available at: [REDACTED]





**Site Details:**

London resort

**Client Ref:** London Resort  
**Report Ref:** GSIP-2020-10332-1119\_SS\_3\_2  
**Grid Ref:** 562796, 174403

**Map Name:** National Grid

**Map date:** 1990-1992

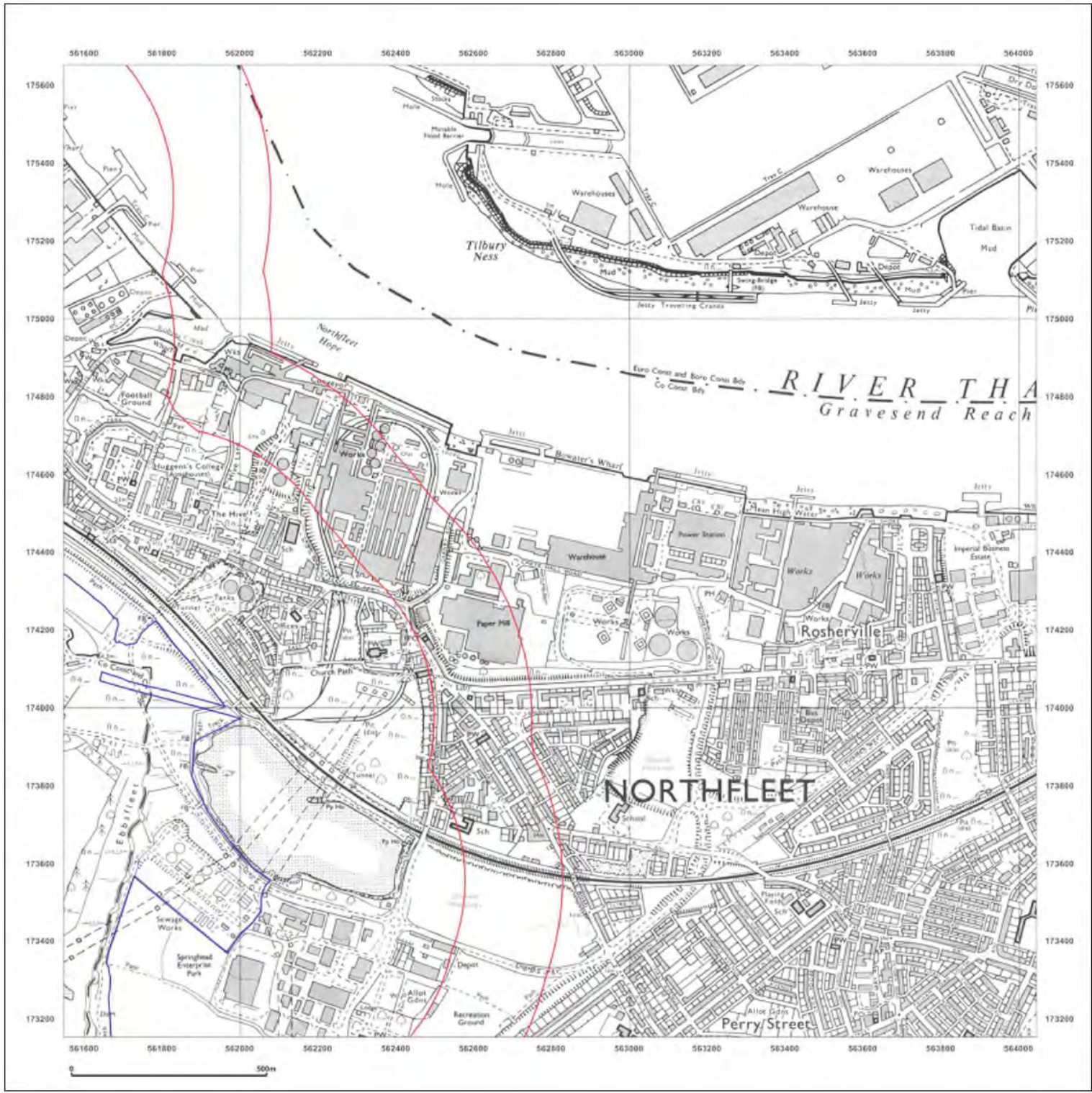
**Scale:** 1:10,000

**Printed at:** 1:10,000



Surveyed 1981  
 Revised 1992  
 Edition N/A  
 Copyright N/A  
 Levelled N/A

Surveyed 1988  
 Revised 1990  
 Edition N/A  
 Copyright N/A  
 Levelled N/A



Produced by  
 Groundsure Insights  
 T: 08444 159000  
 W: [www.groundsure.com](http://www.groundsure.com)

© Crown copyright and database rights 2018 Ordnance Survey 100035207

Production date: 22 July 2020

Map legend available at:



**Site Details:**

London resort


**Client Ref:** London Resort  
**Report Ref:** GSIP-2020-10332-1119\_SS\_3\_2  
**Grid Ref:** 562796, 174403

**Map Name:** National Grid

**Map date:** 1993

**Scale:** 1:10,000

**Printed at:** 1:10,000



Surveyed 1981  
 Revised 1993  
 Edition N/A  
 Copyright N/A  
 Levelled N/A



Produced by  
 Groundsure Insights  
 T: 08444 159000  
 W: [www.groundsure.com](http://www.groundsure.com)

© Crown copyright and database rights 2018 Ordnance Survey 100035207

Production date: 22 July 2020

Map legend available at: [Redacted]



**Site Details:**

London resort


**Client Ref:** London Resort  
**Report Ref:** GSIP-2020-10332-1119\_SS\_3\_2  
**Grid Ref:** 562796, 174403

**Map Name:** National Grid

**Map date:** 2001

**Scale:** 1:10,000

**Printed at:** 1:10,000



Produced by  
 Groundsure Insights  
 T: 08444 159000  
 W: [www.groundsure.com](http://www.groundsure.com)

© Crown copyright and database rights 2018 Ordnance Survey 100035207

Production date: 22 July 2020

Map legend available at: [\[Redacted\]](#)





**Site Details:**

London resort


**Client Ref:** London Resort  
**Report Ref:** GSIP-2020-10332-1119\_SS\_3\_2  
**Grid Ref:** 562796, 174403

**Map Name:** National Grid

**Map date:** 2010

**Scale:** 1:10,000

**Printed at:** 1:10,000



Produced by  
 Groundsure Insights  
 T: 08444 159000  
 W: [www.groundsure.com](http://www.groundsure.com)

© Crown copyright and database rights 2018 Ordnance Survey 100035207

Production date: 22 July 2020

Map legend available at:





**Site Details:**

London resort


**Client Ref:** London Resort  
**Report Ref:** GSIP-2020-10332-1119\_SS\_3\_2  
**Grid Ref:** 562796, 174403

**Map Name:** National Grid

**Map date:** 2020

**Scale:** 1:10,000

**Printed at:** 1:10,000



Produced by  
 Groundsure Insights  
 T: 08444 159000  
 W: [www.groundsure.com](http://www.groundsure.com)

© Crown copyright and database rights 2018 Ordnance Survey 100035207

Production date: 22 July 2020

Map legend available at: [\[Redacted\]](#)





**Site Details:**

London resort

**Client Ref:** London Resort  
**Report Ref:** GSIP-2020-10332-1119\_SS\_3\_3  
**Grid Ref:** 562796, 176813

**Map Name:** County Series

**Map date:** 1863-1865

**Scale:** 1:10,560

**Printed at:** 1:10,560



Surveyed 1865 Revised 1865 Edition N/A Copyright N/A Levelled N/A	Surveyed 1865 Revised 1865 Edition N/A Copyright N/A Levelled N/A
Surveyed 1863 Revised 1863 Edition N/A Copyright N/A Levelled N/A	Surveyed 1863 Revised 1863 Edition N/A Copyright N/A Levelled N/A

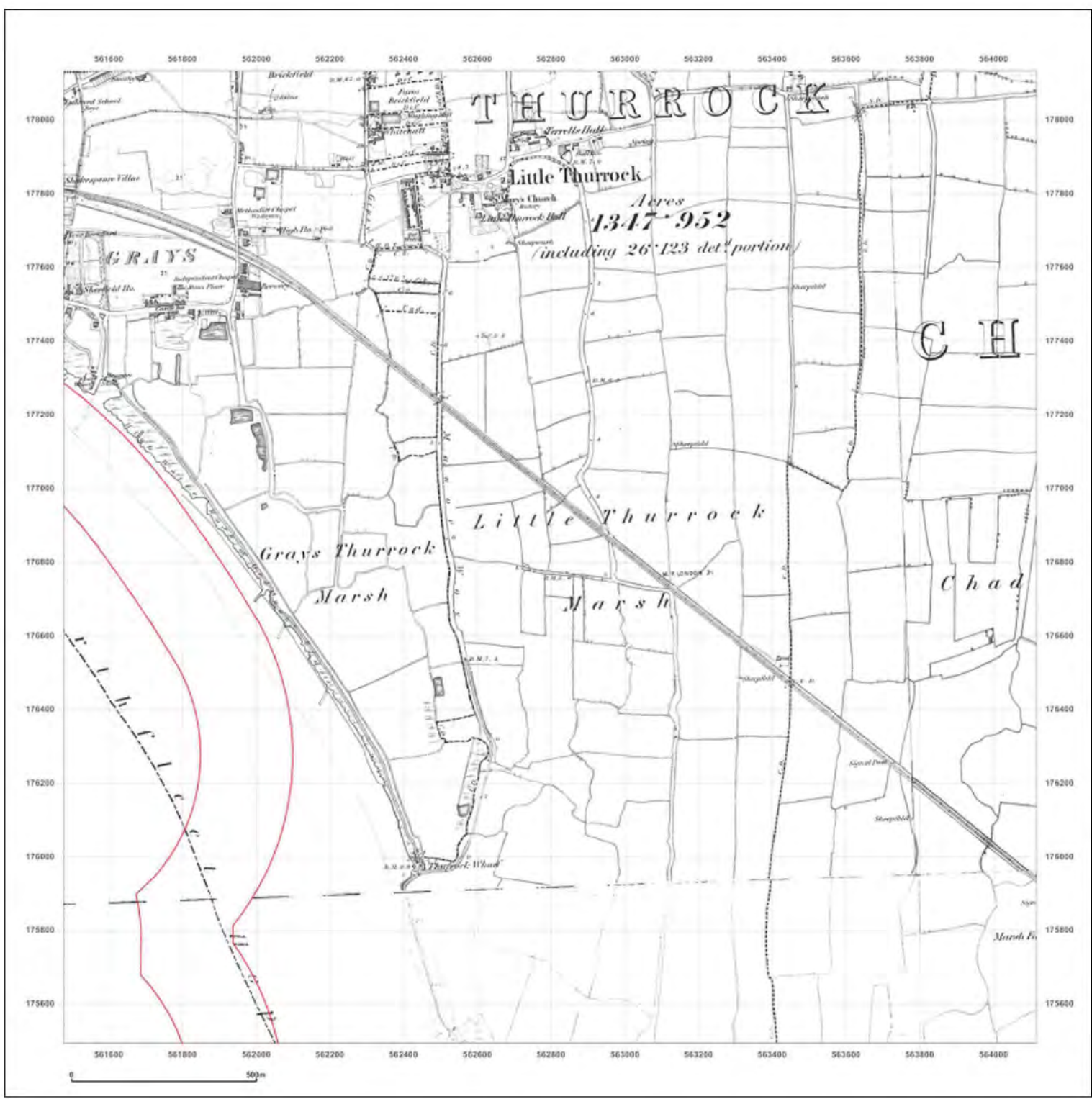


Produced by  
 Groundsure Insights  
 T: 08444 159000  
 W: [www.groundsure.com](http://www.groundsure.com)

© Crown copyright and database rights 2018 Ordnance Survey 100035207

Production date: 22 July 2020

Map legend available at:





**Site Details:**

London resort


**Client Ref:** London Resort  
**Report Ref:** GSIP-2020-10332-1119\_SS\_3\_3  
**Grid Ref:** 562796, 176813

**Map Name:** County Series

**Map date:** 1865

**Scale:** 1:10,560

**Printed at:** 1:10,560

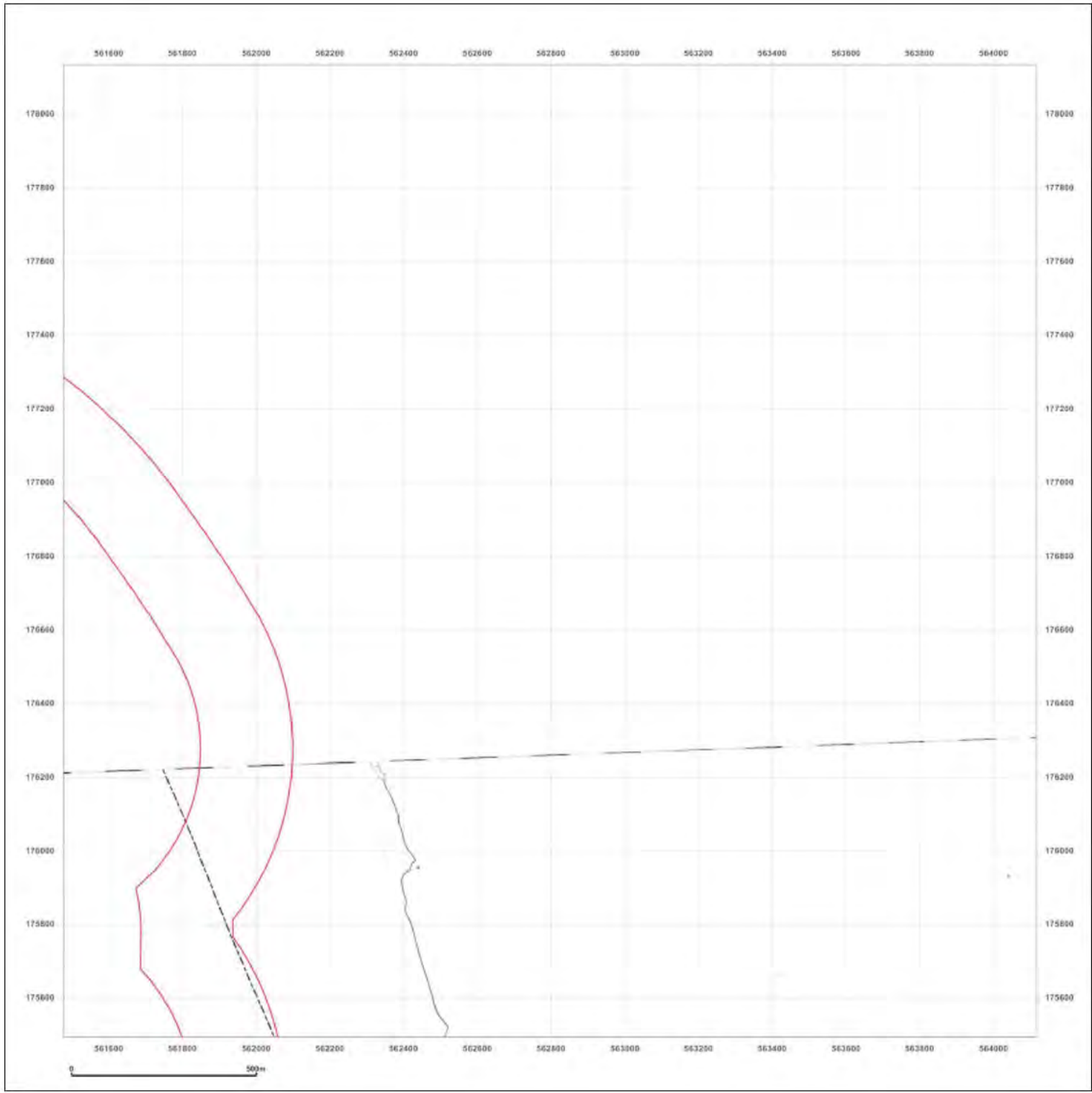


Produced by  
 Groundsure Insights  
 T: 08444 159000  
 W: www.groundsure.com

© Crown copyright and database rights 2018 Ordnance Survey 100035207

Production date: 22 July 2020

Map legend available at: [Redacted]





**Site Details:**

London resort


**Client Ref:** London Resort  
**Report Ref:** GSIP-2020-10332-1119\_SS\_3\_3  
**Grid Ref:** 562796, 176813

**Map Name:** County Series

**Map date:** 1888

**Scale:** 1:10,560

**Printed at:** 1:10,560



Surveyed N/A  
 Revised N/A  
 Edition N/A  
 Copyright N/A  
 Levelled N/A

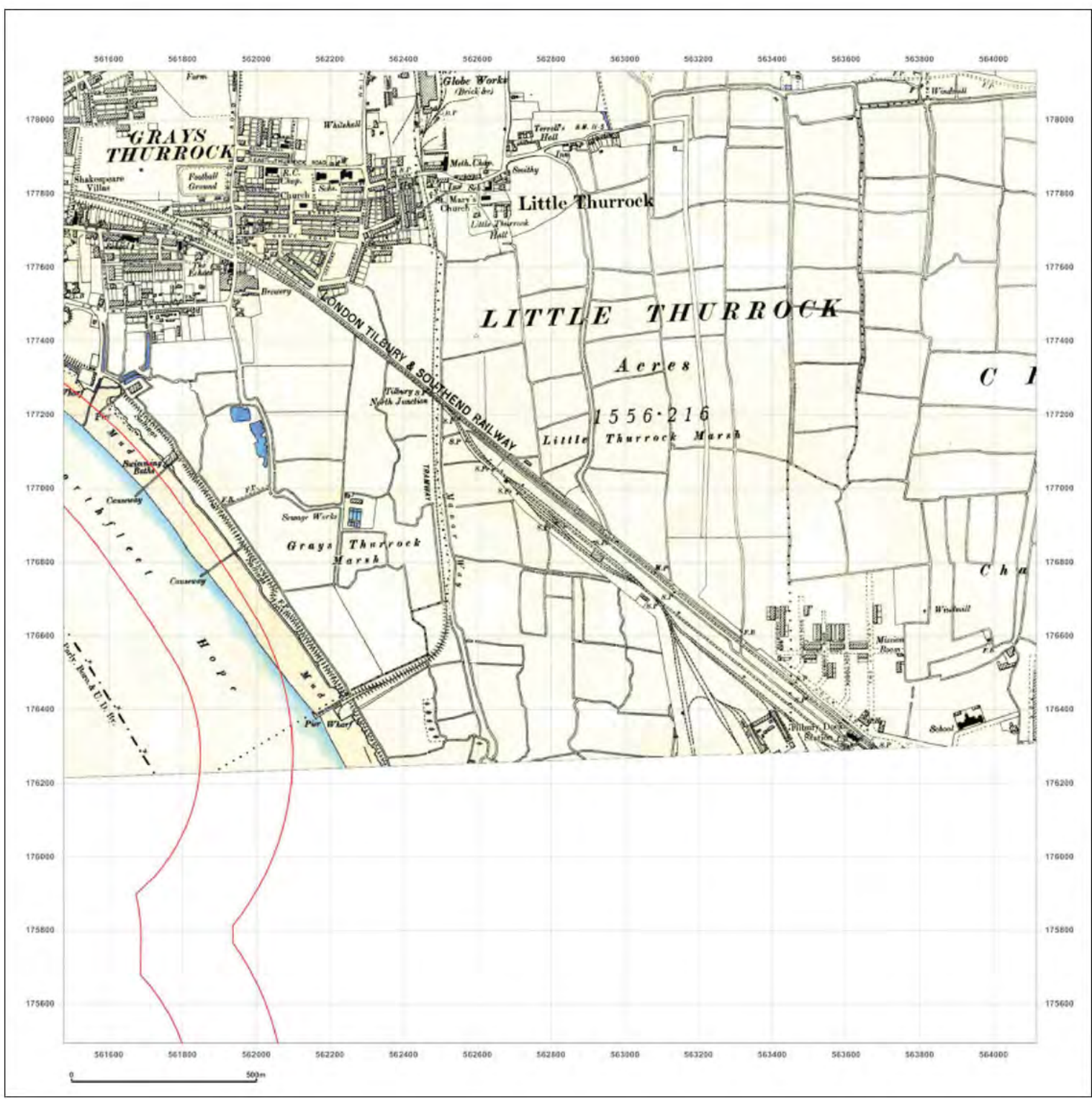


Produced by  
 Groundsure Insights  
 T: 08444 159000  
 W: [www.groundsure.com](http://www.groundsure.com)

© Crown copyright and database rights 2018 Ordnance Survey 100035207

Production date: 22 July 2020

Map legend available at: [REDACTED]





**Site Details:**

London resort


**Client Ref:** London Resort  
**Report Ref:** GSIP-2020-10332-1119\_SS\_3\_3  
**Grid Ref:** 562796, 176813

**Map Name:** County Series

**Map date:** 1895

**Scale:** 1:10,560

**Printed at:** 1:10,560

Surveyed 1886  
 Revised 1895  
 Edition 1909  
 Copyright N/A  
 Levelled N/A

Surveyed 1884  
 Revised 1895  
 Edition N/A  
 Copyright N/A  
 Levelled N/A

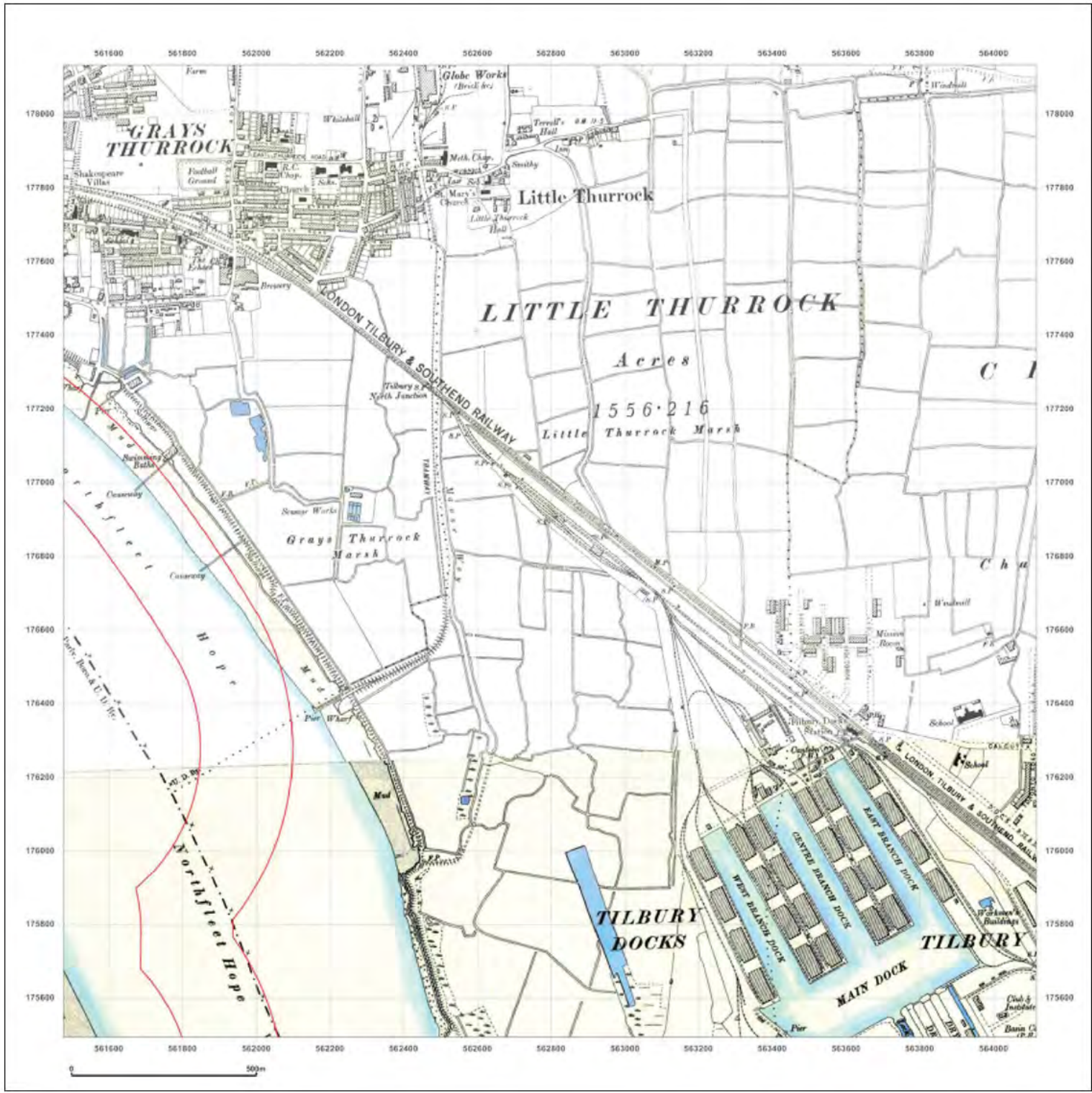


Produced by  
 Groundsure Insights  
 T: 08444 159000  
 W: www.groundsure.com

© Crown copyright and database rights 2018 Ordnance Survey 100035207

Production date: 22 July 2020

Map legend available at: [Redacted]





**Site Details:**

London resort

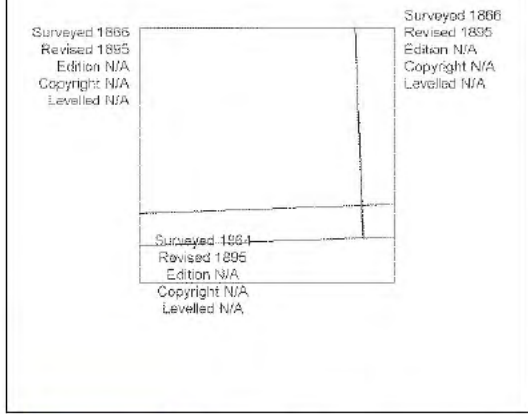
**Client Ref:** London Resort  
**Report Ref:** GSIP-2020-10332-1119\_SS\_3\_3  
**Grid Ref:** 562796, 176813

**Map Name:** County Series

**Map date:** 1895-1898

**Scale:** 1:10,560

**Printed at:** 1:10,560

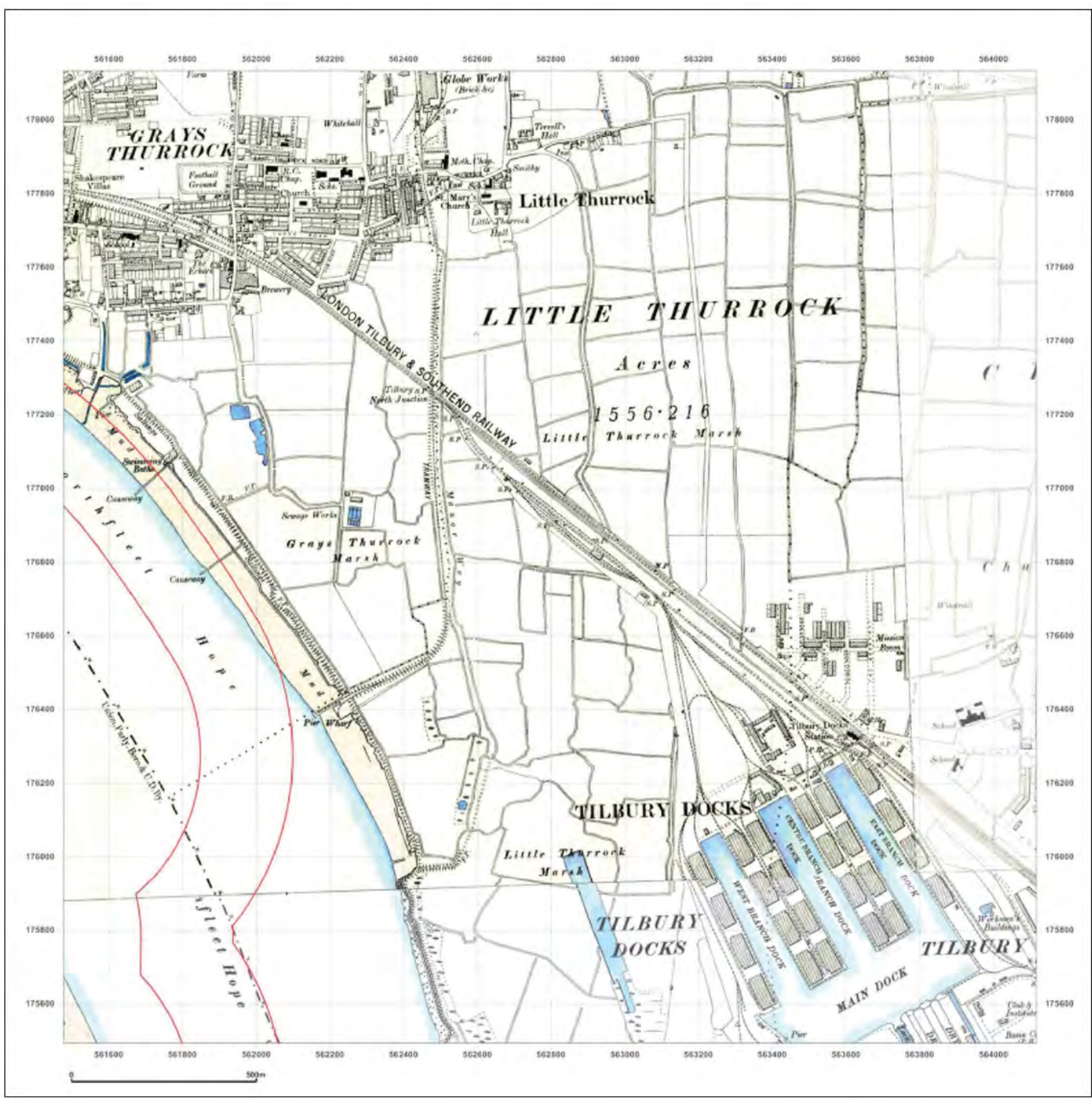


Produced by  
 Groundsure Insights  
 T: 08444 159000  
 W: [www.groundsure.com](http://www.groundsure.com)

© Crown copyright and database rights 2018 Ordnance Survey 100035207

Production date: 22 July 2020

Map legend available at:





**Site Details:**

London resort

**Client Ref:** London Resort  
**Report Ref:** GSIP-2020-10332-1119\_SS\_3\_3  
**Grid Ref:** 562796, 176813

**Map Name:** County Series

**Map date:** 1895-1898

**Scale:** 1:10,560

**Printed at:** 1:10,560



Surveyed 1866 Revised 1895 Edition N/A Copyright N/A Levelled N/A	Surveyed 1866 Revised 1895 Edition N/A Copyright N/A Levelled N/A
Surveyed 1864 Revised 1895 Edition N/A Copyright N/A Levelled N/A	Surveyed 1862 Revised 1895 Edition N/A Copyright N/A Levelled N/A

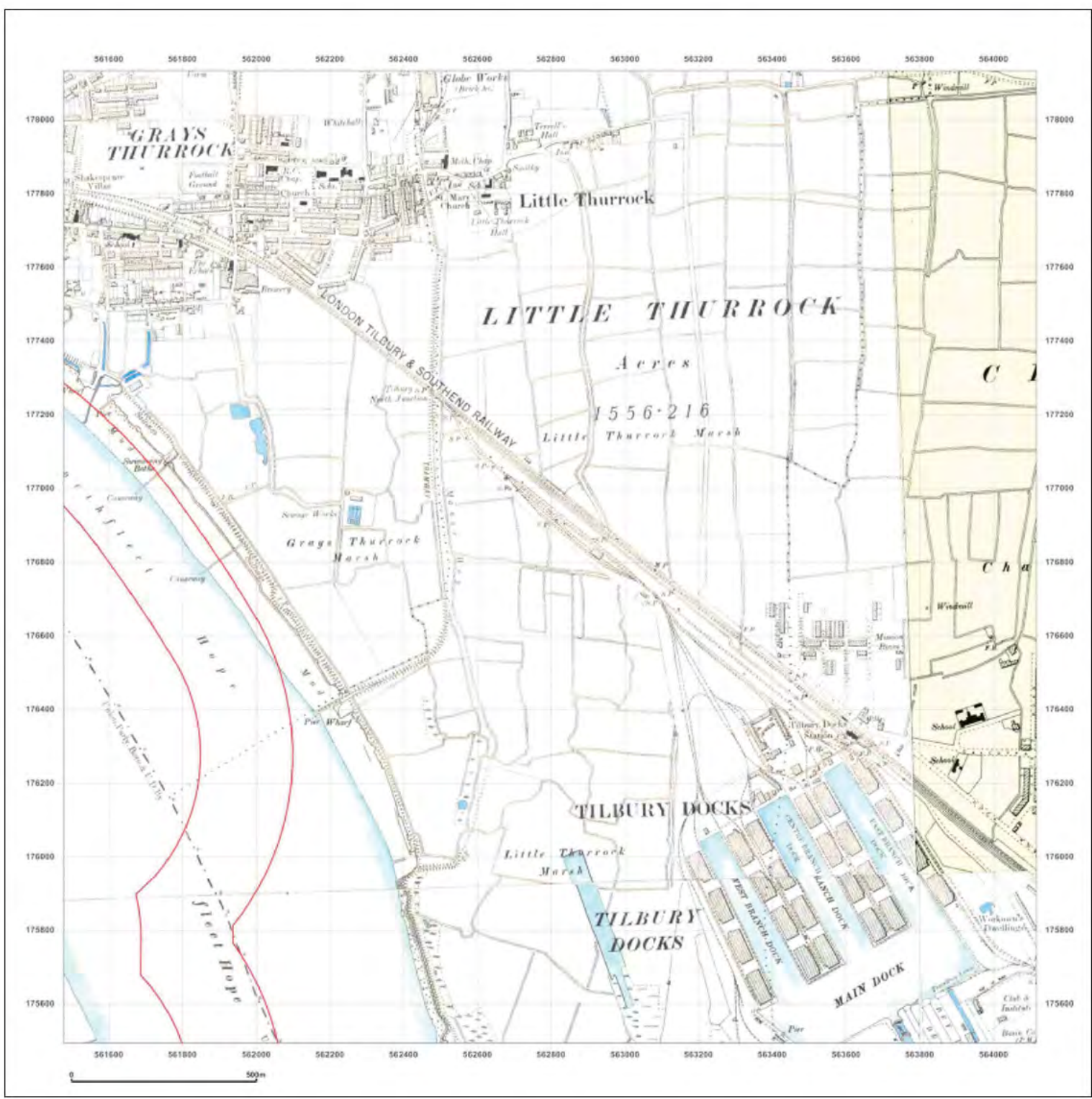


Produced by  
 Groundsure Insights  
 T: 08444 159000  
 W: [www.groundsure.com](http://www.groundsure.com)

© Crown copyright and database rights 2018 Ordnance Survey 100035207

Production date: 22 July 2020

Map legend available at:





**Site Details:**

London resort


**Client Ref:** London Resort  
**Report Ref:** GSIP-2020-10332-1119\_SS\_3\_3  
**Grid Ref:** 562796, 176813

**Map Name:** County Series

**Map date:** 1907-1910

**Scale:** 1:10,560

**Printed at:** 1:10,560

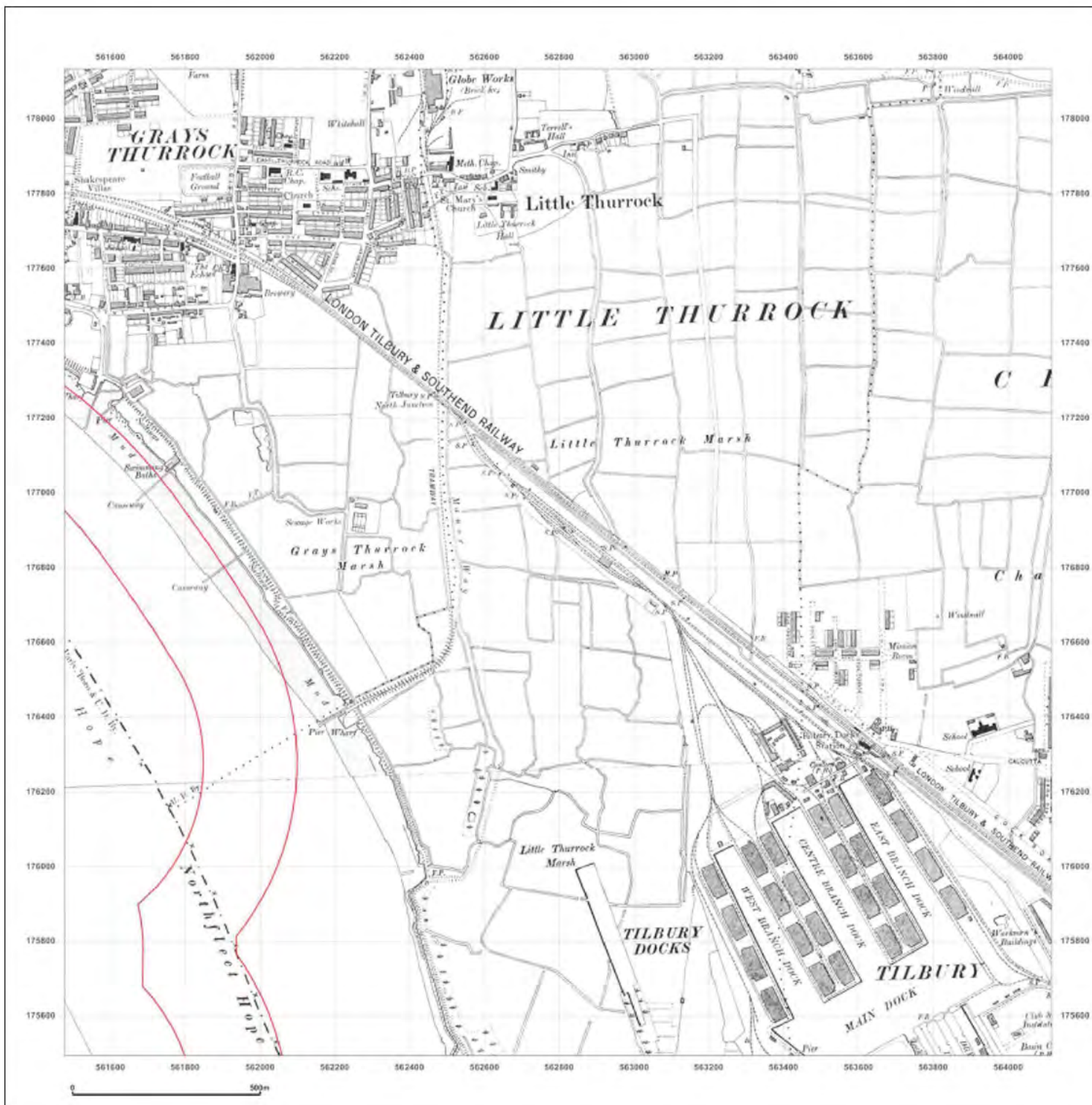


Produced by  
 Groundsure Insights  
 T: 08444 159000  
 W: [www.groundsure.com](http://www.groundsure.com)

© Crown copyright and database rights 2018 Ordnance Survey 100035207

Production date: 22 July 2020

Map legend available at:





**Site Details:**

London resort

**Client Ref:** London Resort  
**Report Ref:** GSIP-2020-10332-1119\_SS\_3\_3  
**Grid Ref:** 562796, 176813

**Map Name:** County Series


**Map date:** 1916

**Scale:** 1:10,560

**Printed at:** 1:10,560



Surveyed 1864  
 Revised 1916  
 Edition N/A  
 Copyright N/A  
 Levelled N/A



Surveyed 1864  
 Revised 1916  
 Edition N/A  
 Copyright N/A  
 Levelled N/A

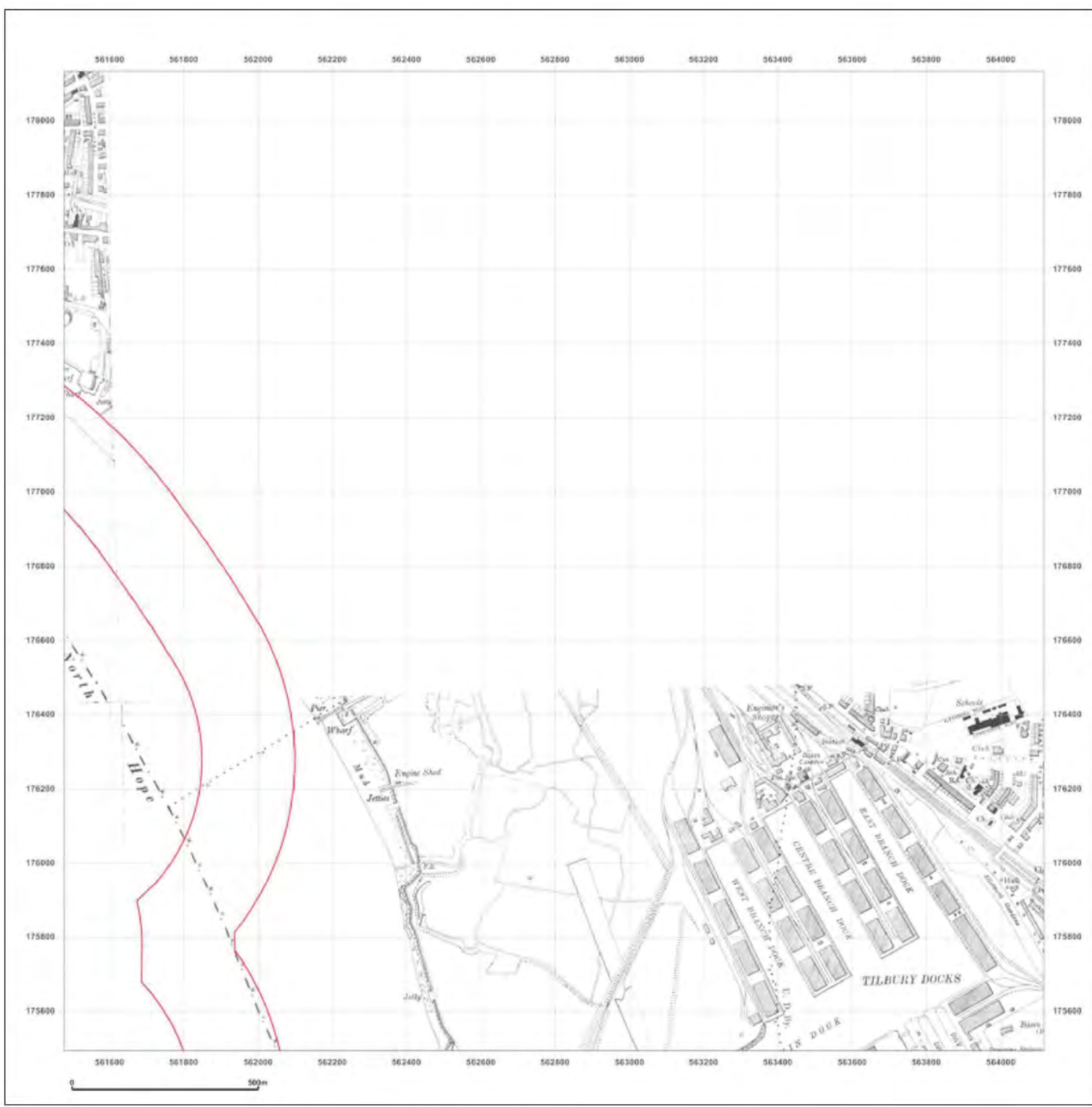


Produced by  
 Groundsure Insights  
 T: 08444 159000  
 W: www.groundsure.com

© Crown copyright and database rights 2018 Ordnance Survey 100035207

Production date: 22 July 2020

Map legend available at:





**Site Details:**

London resort


**Client Ref:** London Resort  
**Report Ref:** GSIP-2020-10332-1119\_SS\_3\_3  
**Grid Ref:** 562796, 176813

**Map Name:** County Series

**Map date:** 1923

**Scale:** 1:10,560

**Printed at:** 1:10,560

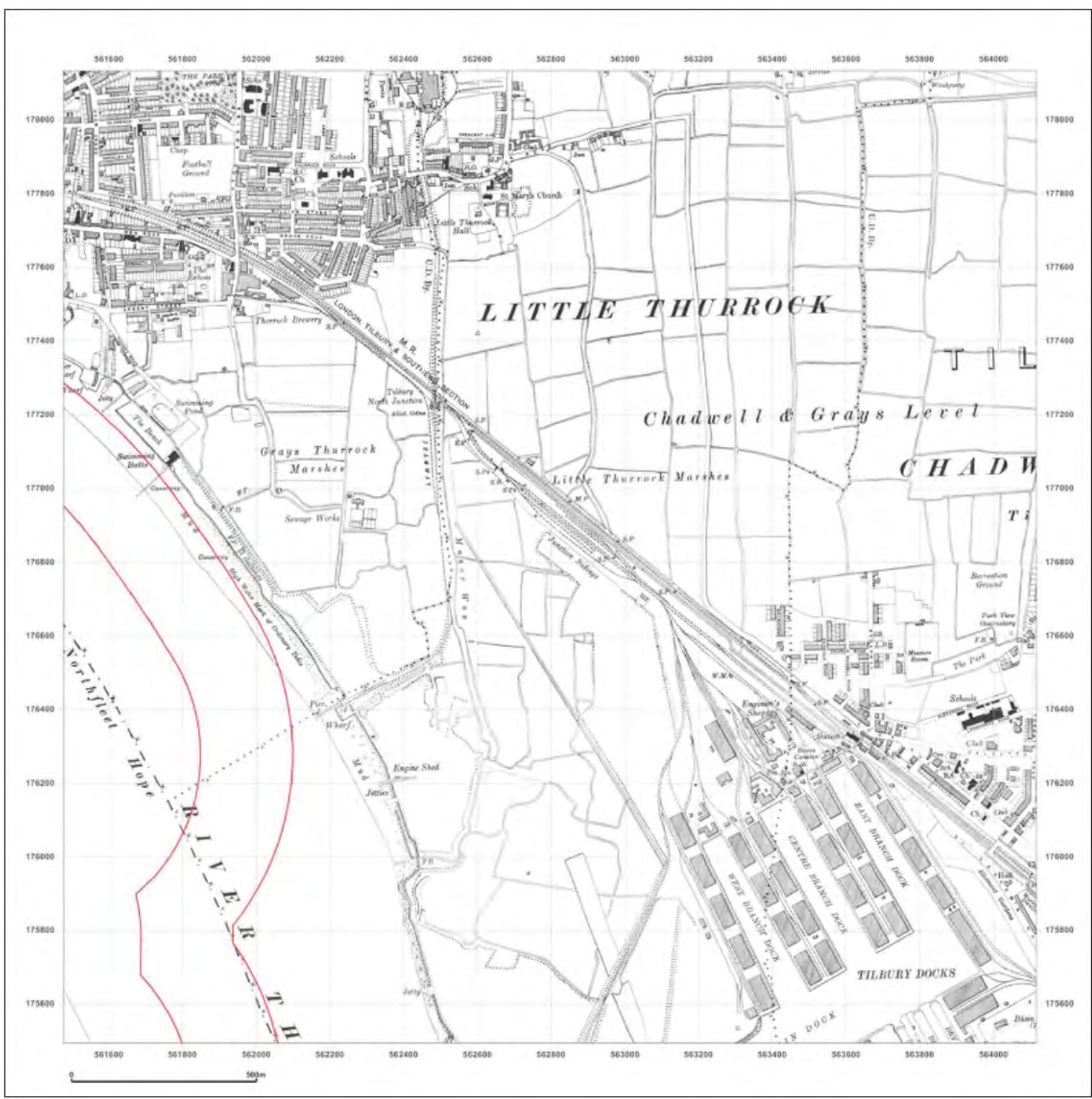


Produced by  
 Groundsure Insights  
 T: 08444 159000  
 W: [www.groundsure.com](http://www.groundsure.com)

© Crown copyright and database rights 2018 Ordnance Survey 100035207

Production date: 22 July 2020

Map legend available at:





**Site Details:**

London resort

**Client Ref:** London Resort  
**Report Ref:** GSIP-2020-10332-1119\_SS\_3\_3  
**Grid Ref:** 562796, 176813

**Map Name:** County Series


**Map date:** 1923

**Scale:** 1:10,560

**Printed at:** 1:10,560



Surveyed 1884  
 Revised 1923  
 Edition 1923  
 Copyright N/A  
 Levelled N/A



Surveyed 1884  
 Revised 1923  
 Edition N/A  
 Copyright N/A  
 Levelled N/A



Produced by  
 Groundsure Insights  
 T: 08444 159000  
 W: [www.groundsure.com](http://www.groundsure.com)

© Crown copyright and database rights 2018 Ordnance Survey 100035207

Production date: 22 July 2020

Map legend available at: [REDACTED]



**Site Details:**

London resort


**Client Ref:** London Resort  
**Report Ref:** GSIP-2020-10332-1119\_SS\_3\_3  
**Grid Ref:** 562796, 176813

**Map Name:** County Series

**Map date:** 1932

**Scale:** 1:10,560

**Printed at:** 1:10,560



Surveyed 1864  
 Revised 1932  
 Edition N/A  
 Copyright N/A  
 Levelled N/A




Produced by  
 Groundsure Insights  
 T: 08444 159000  
 W: [www.groundsure.com](http://www.groundsure.com)

© Crown copyright and database rights 2018 Ordnance Survey 100035207

Production date: 22 July 2020

Map legend available at: [\[Redacted\]](#)





**Site Details:**

London resort


**Client Ref:** London Resort  
**Report Ref:** GSIP-2020-10332-1119\_SS\_3\_3  
**Grid Ref:** 562796, 176813

**Map Name:** County Series

**Map date:** 1938

**Scale:** 1:10,560

**Printed at:** 1:10,560

Surveyed 1934  
 Revised 1935  
 Edition 1938  
 Copyright N/A  
 Levelled N/A

Surveyed 1864  
 Revised 1938  
 Edition 1938  
 Copyright N/A  
 Levelled N/A

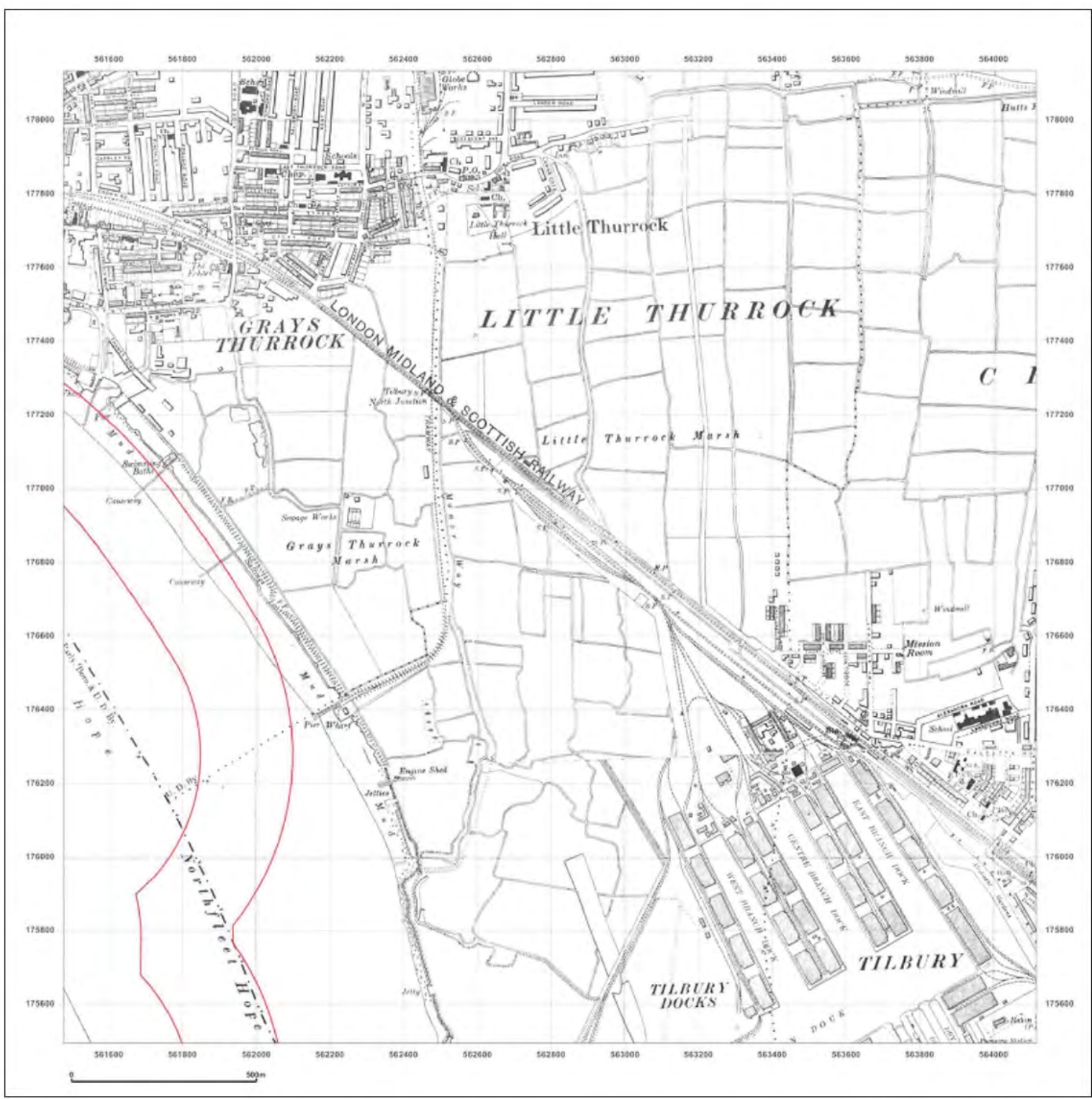


Produced by  
 Groundsure Insights  
 T: 08444 159000  
 W: www.groundsure.com

© Crown copyright and database rights 2018 Ordnance Survey 100035207

Production date: 22 July 2020

Map legend available at: 













**Site Details:**

London resort


**Client Ref:** London Resort  
**Report Ref:** GSIP-2020-10332-1119\_SS\_3\_3  
**Grid Ref:** 562796, 176813

**Map Name:** County Series

**Map date:** 1946-1947

**Scale:** 1:10,560

**Printed at:** 1:10,560

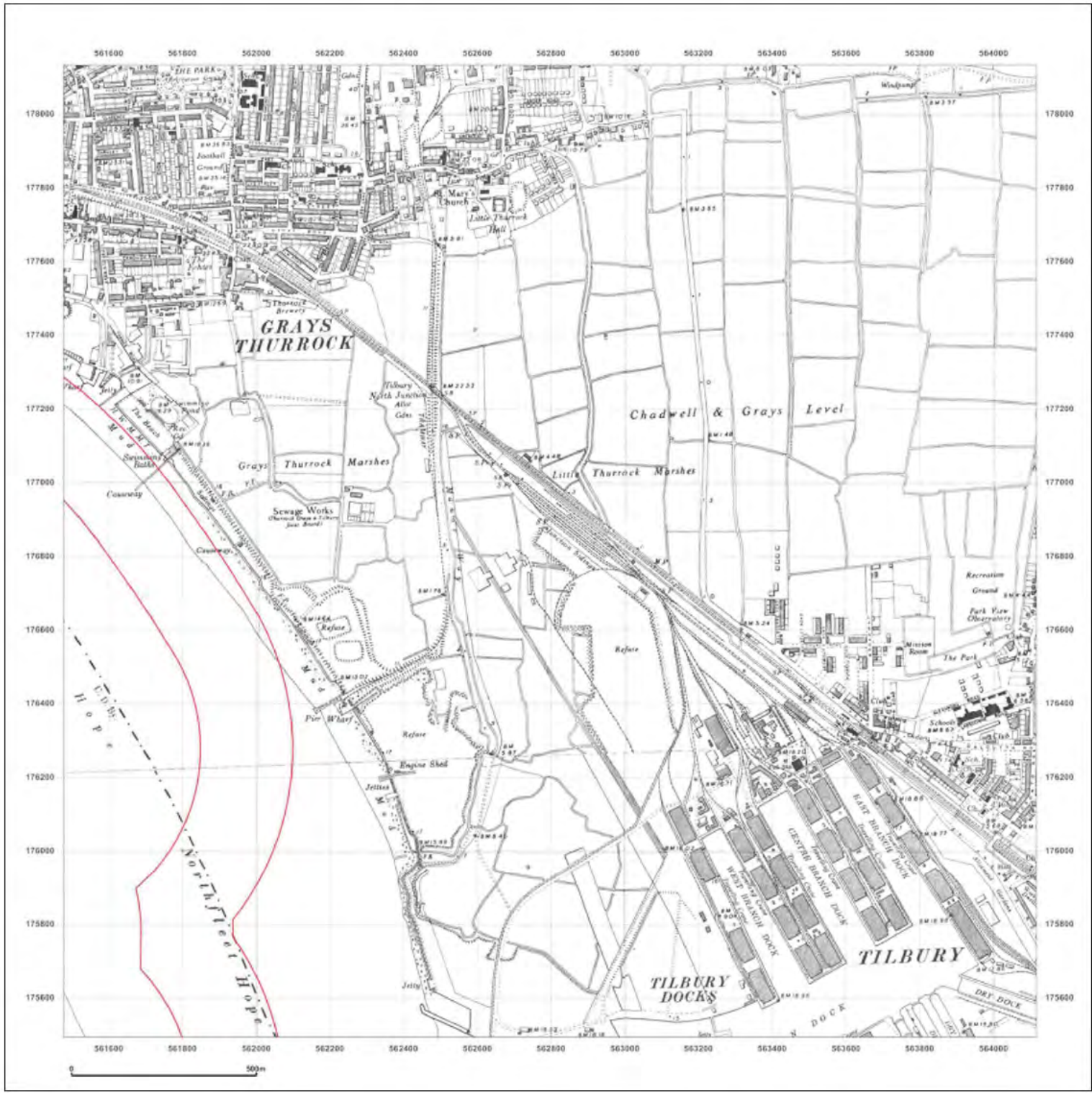


Produced by  
 Groundsure Insights  
 T: 08444 159000  
 W: [www.groundsure.com](http://www.groundsure.com)

© Crown copyright and database rights 2018 Ordnance Survey 100035207

Production date: 22 July 2020

Map legend available at: [REDACTED]





**Site Details:**

London resort

**Client Ref:** London Resort  
**Report Ref:** GSIP-2020-10332-1119\_SS\_3\_3  
**Grid Ref:** 562796, 176813

**Map Name:** Provisional

**Map date:** 1955

**Scale:** 1:10,560

**Printed at:** 1:10,560



Surveyed 1884  
 Revised 1955  
 Edition N/A  
 Copyright N/A  
 Levelled N/A

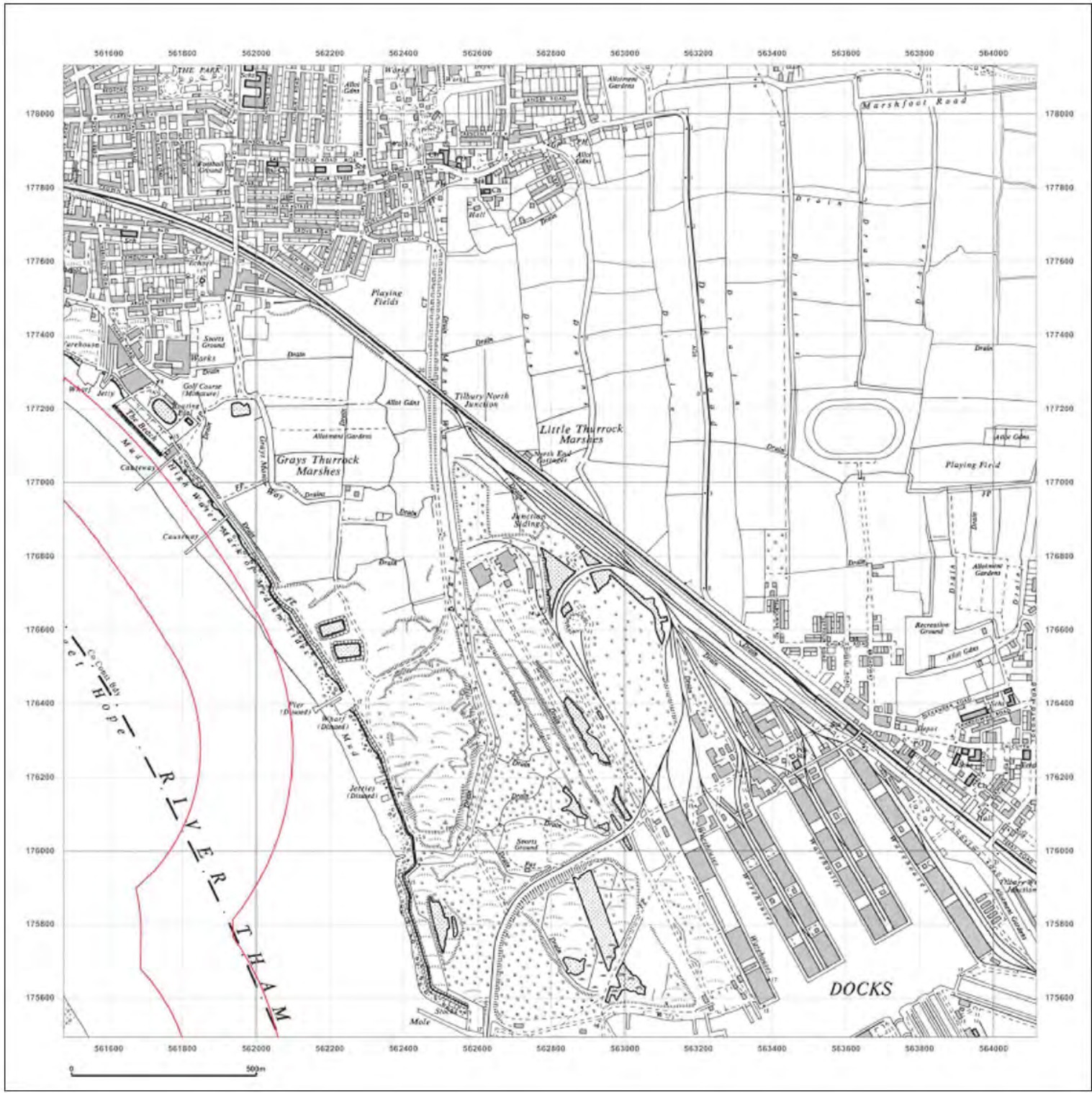


Produced by  
 Groundsure Insights  
 T: 08444 159000  
 W: www.groundsure.com

© Crown copyright and database rights 2018 Ordnance Survey 100035207

Production date: 22 July 2020

Map legend available at:





**Site Details:**

London resort

**Client Ref:** London Resort  
**Report Ref:** GSIP-2020-10332-1119\_SS\_3\_3  
**Grid Ref:** 562796, 176813

**Map Name:** Provisional

**Map date:** 1966

**Scale:** 1:10,560

**Printed at:** 1:10,560



Surveyed 1966  
 Revised 1968  
 Edition N/A  
 Copyright N/A  
 Levelled N/A

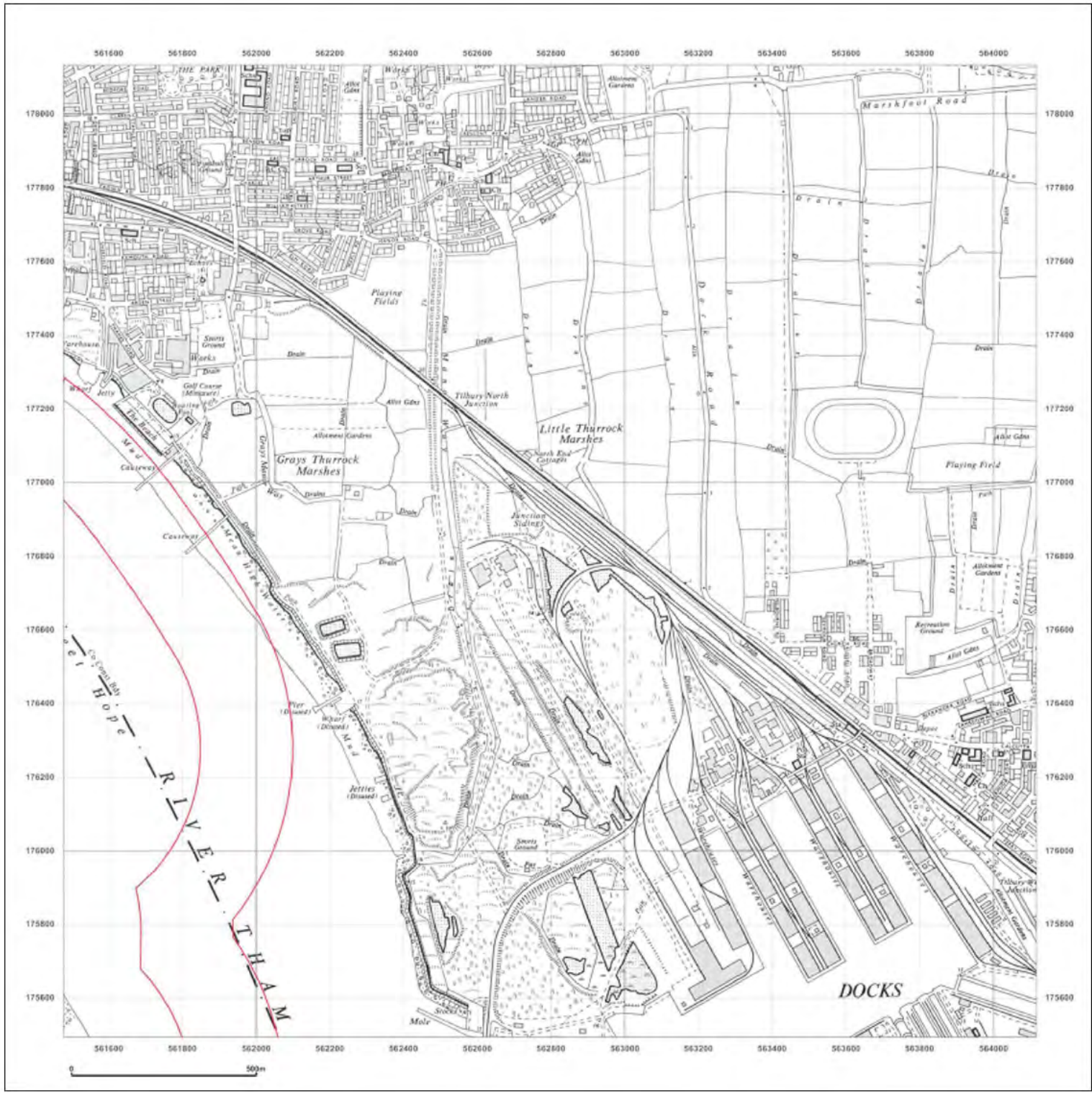


Produced by  
 Groundsure Insights  
 T: 08444 159000  
 W: [www.groundsure.com](http://www.groundsure.com)

© Crown copyright and database rights 2018 Ordnance Survey 100035207

Production date: 22 July 2020

Map legend available at:





**Site Details:**

London resort


**Client Ref:** London Resort  
**Report Ref:** GSIP-2020-10332-1119\_SS\_3\_3  
**Grid Ref:** 562796, 176813

**Map Name:** National Grid

**Map date:** 1973

**Scale:** 1:10,000

**Printed at:** 1:10,000

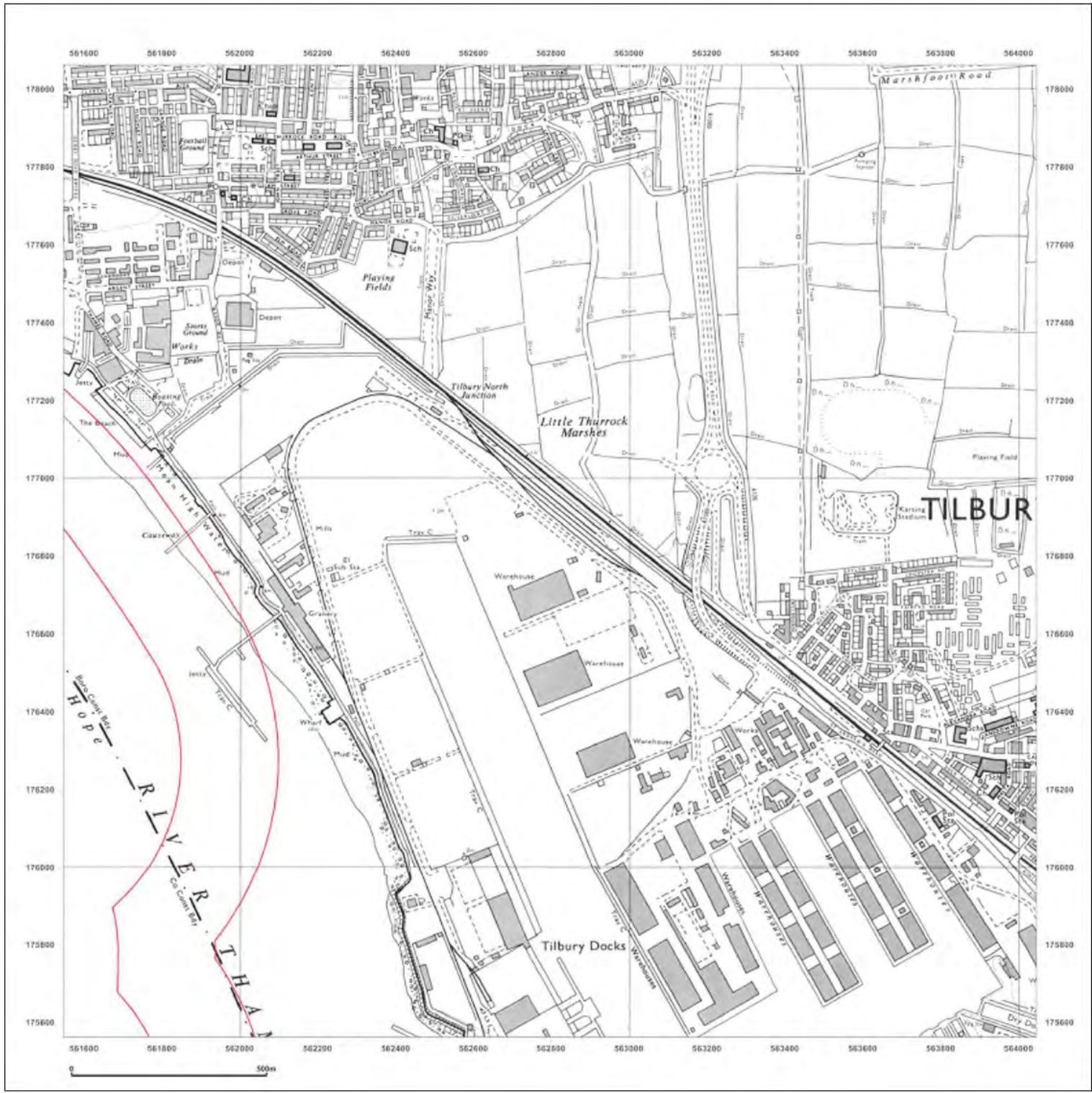


Produced by  
 Groundsure Insights  
 T: 08444 159000  
 W: [www.groundsure.com](http://www.groundsure.com)

© Crown copyright and database rights 2018 Ordnance Survey 100035207

Production date: 22 July 2020

Map legend available at: [REDACTED]





**Site Details:**

London resort


**Client Ref:** London Resort  
**Report Ref:** GSIP-2020-10332-1119\_SS\_3\_3  
**Grid Ref:** 562796, 176813

**Map Name:** National Grid

**Map date:** 1982

**Scale:** 1:10,000

**Printed at:** 1:10,000

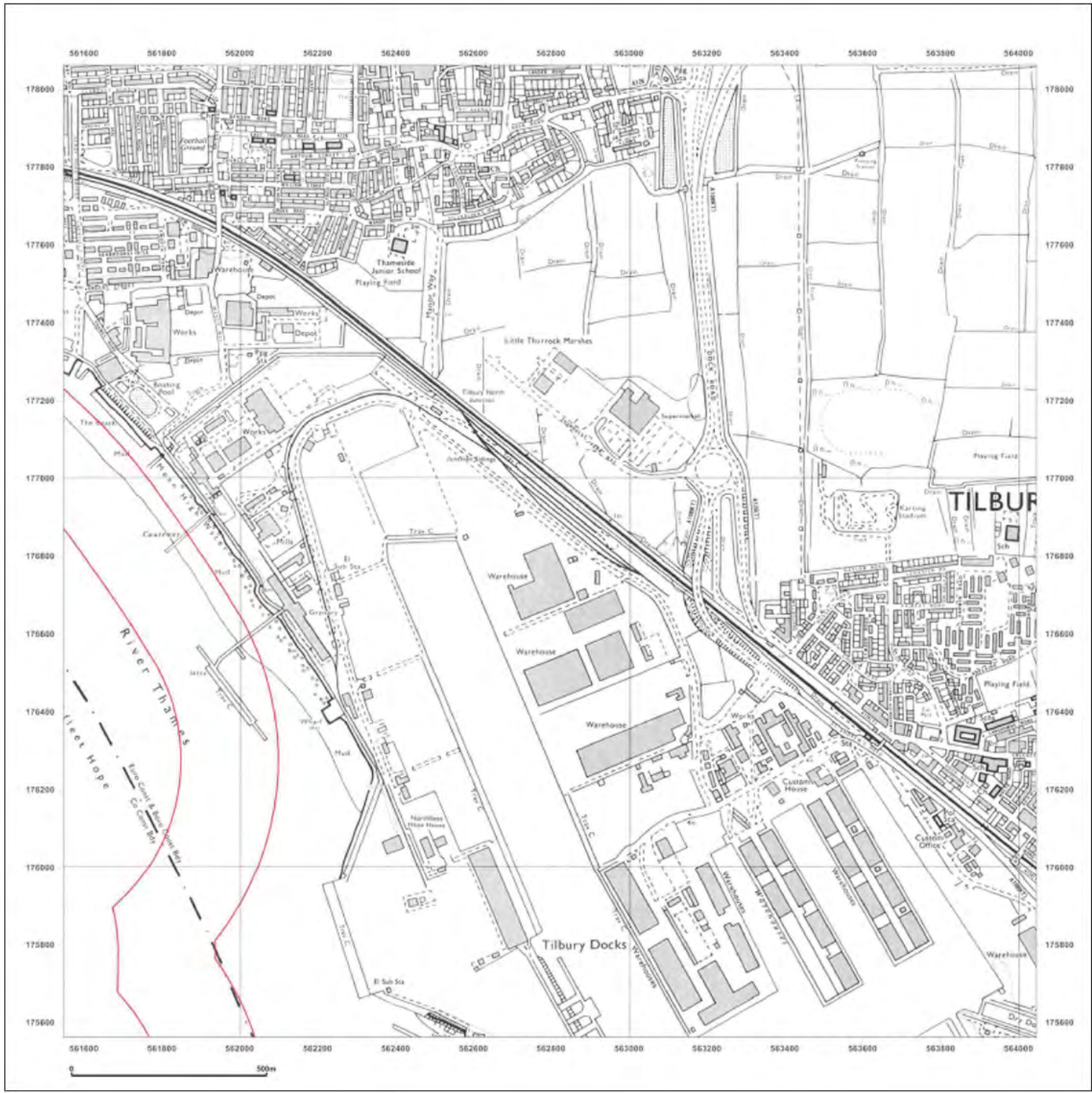


Produced by  
 Groundsure Insights  
 T: 08444 159000  
 W: www.groundsure.com

© Crown copyright and database rights 2018 Ordnance Survey 100035207

Production date: 22 July 2020

Map legend available at:





**Site Details:**

London resort


**Client Ref:** London Resort  
**Report Ref:** GSIP-2020-10332-1119\_SS\_3\_3  
**Grid Ref:** 562796, 176813

**Map Name:** National Grid

**Map date:** 1992

**Scale:** 1:10,000

**Printed at:** 1:10,000

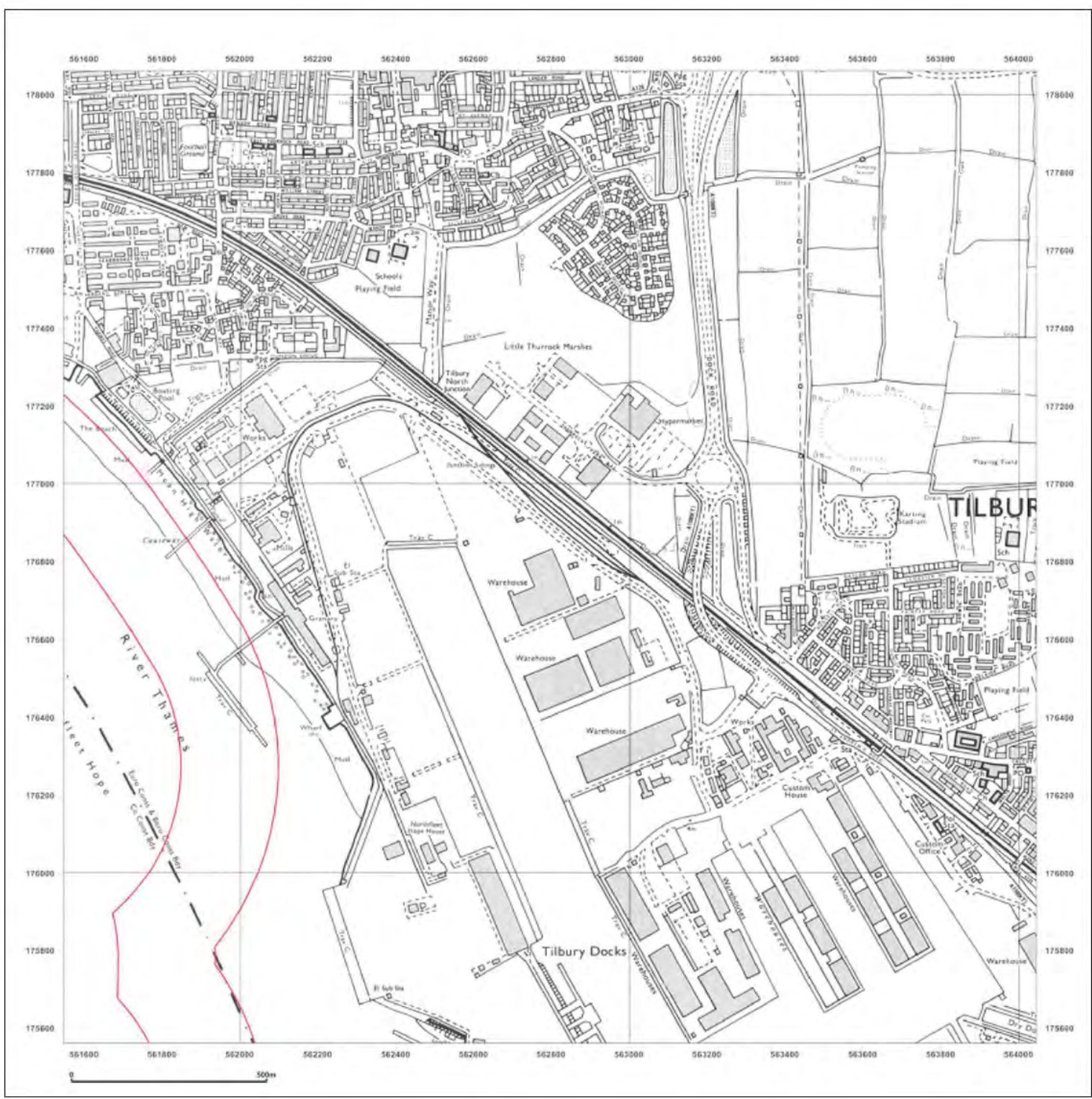


Produced by  
 Groundsure Insights  
 T: 08444 159000  
 W: www.groundsure.com

© Crown copyright and database rights 2018 Ordnance Survey 100035207

Production date: 22 July 2020

Map legend available at:





**Site Details:**

London resort


**Client Ref:** London Resort  
**Report Ref:** GSIP-2020-10332-1119\_SS\_3\_3  
**Grid Ref:** 562796, 176813

**Map Name:** National Grid

**Map date:** 1993

**Scale:** 1:10,000

**Printed at:** 1:10,000



Surveyed 1981  
 Revised 1993  
 Edition N/A  
 Copyright N/A  
 Levelled N/A

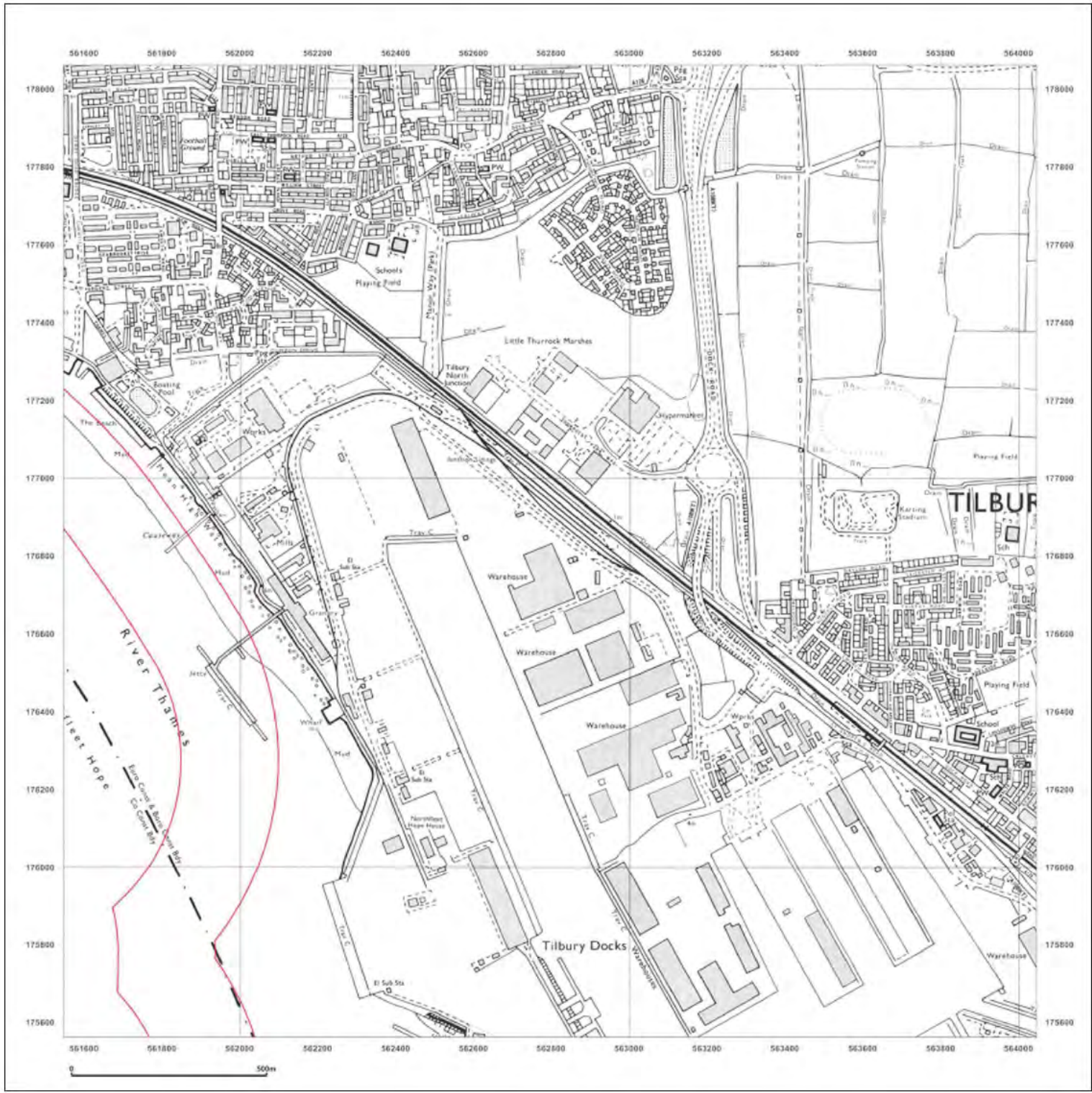


Produced by  
 Groundsure Insights  
 T: 08444 159000  
 W: www.groundsure.com

© Crown copyright and database rights 2018 Ordnance Survey 100035207

Production date: 22 July 2020

Map legend available at:






**Site Details:**  
London resort

**Client Ref:** London Resort  
**Report Ref:** GSIP-2020-10332-1119\_SS\_3\_3  
**Grid Ref:** 562796, 176813

**Map Name:** National Grid  
**Map date:** 2001  
**Scale:** 1:10,000  
**Printed at:** 1:10,000

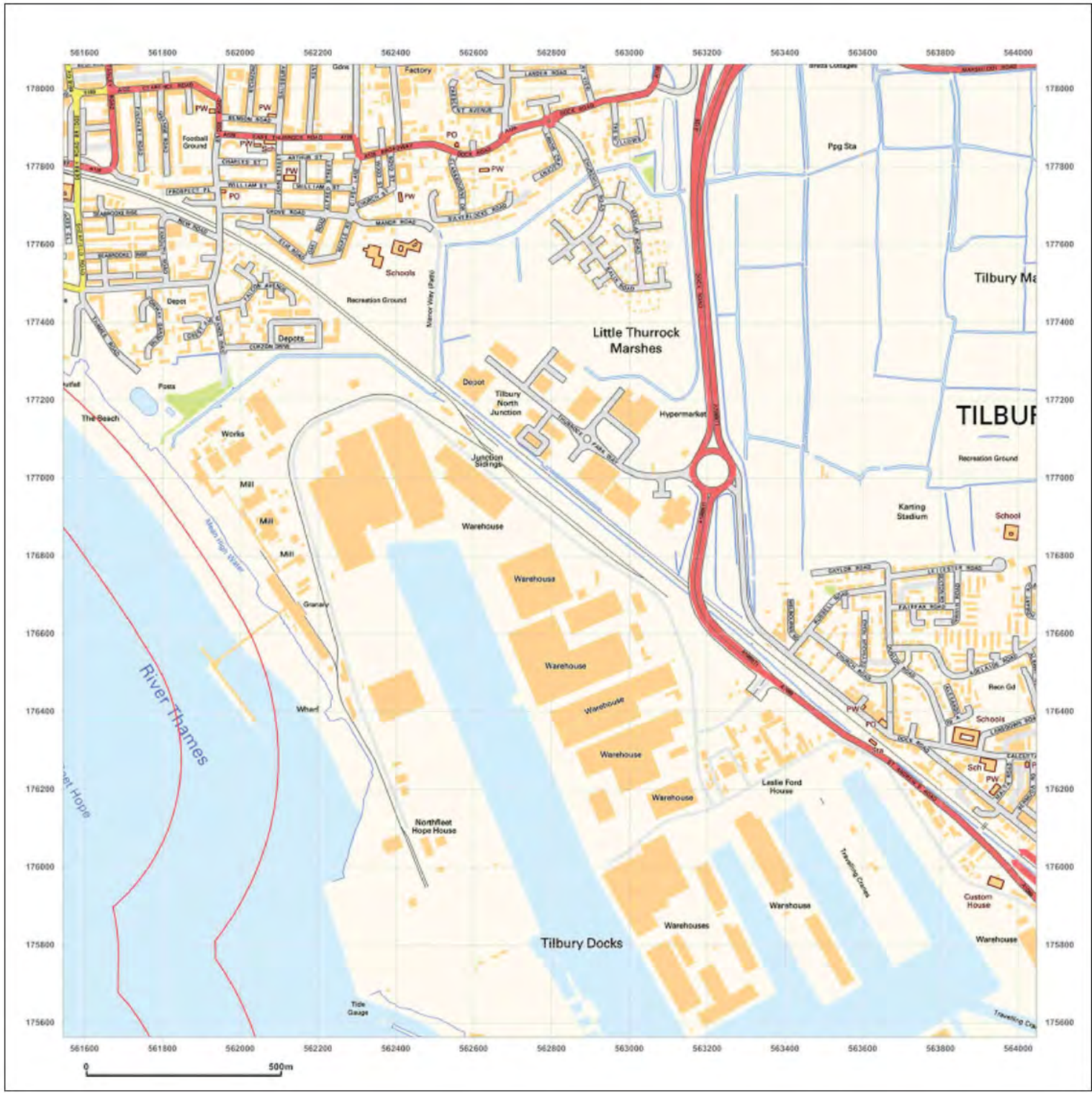


**Powered by**  Produced by Groundsure Insights  
T: 08444 159000  
W: www.groundsure.com

© Crown copyright and database rights 2018 Ordnance Survey 100035207

Production date: 22 July 2020

Map legend available at: 





**Site Details:**

London resort


**Client Ref:** London Resort  
**Report Ref:** GSP-2020-10332-1119\_SS\_3\_3  
**Grid Ref:** 562796, 176813

**Map Name:** National Grid

**Map date:** 2010

**Scale:** 1:10,000

**Printed at:** 1:10,000

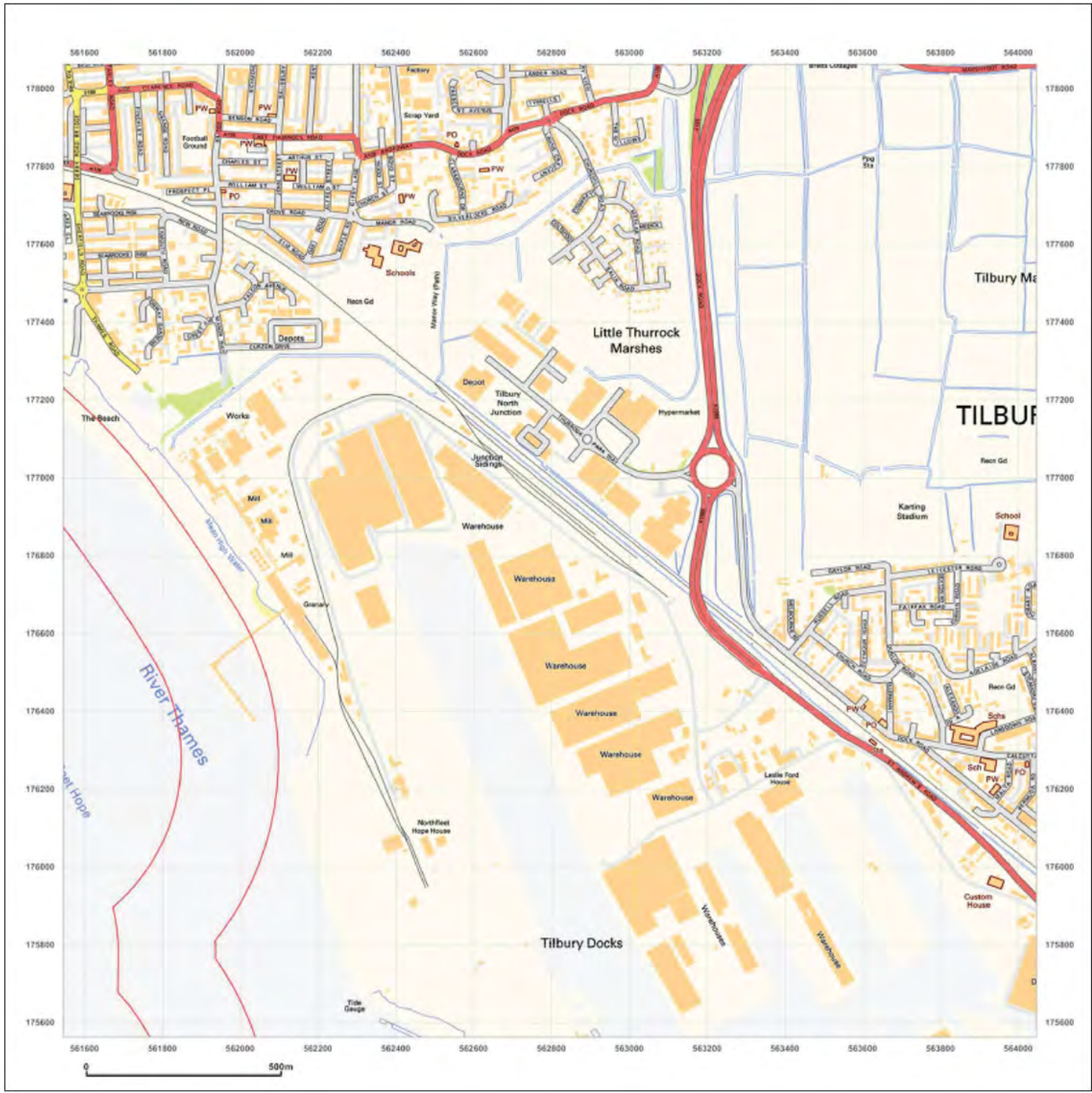


Produced by  
 Groundsure Insights  
 T: 08444 159000  
 W: [www.groundsure.com](http://www.groundsure.com)

© Crown copyright and database rights 2018 Ordnance Survey 100035207

Production date: 22 July 2020

Map legend available at: [\[Redacted\]](#)





**Site Details:**

London resort


**Client Ref:** London Resort  
**Report Ref:** GSIP-2020-10332-1119\_SS\_3\_3  
**Grid Ref:** 562796, 176813

**Map Name:** National Grid

**Map date:** 2020

**Scale:** 1:10,000

**Printed at:** 1:10,000

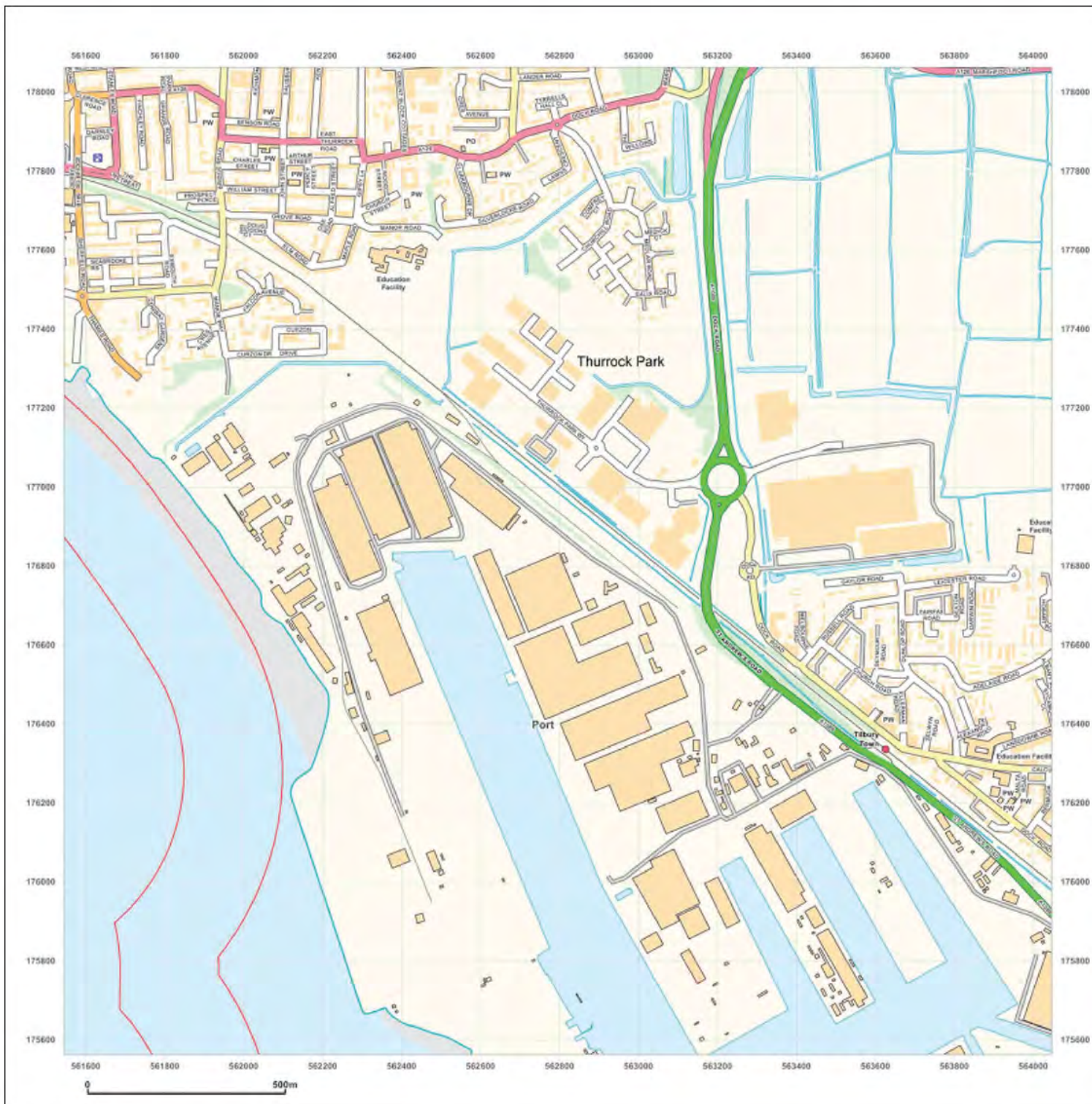


Produced by  
 Groundsure Insights  
 T: 08444 159000  
 W: [www.groundsure.com](http://www.groundsure.com)

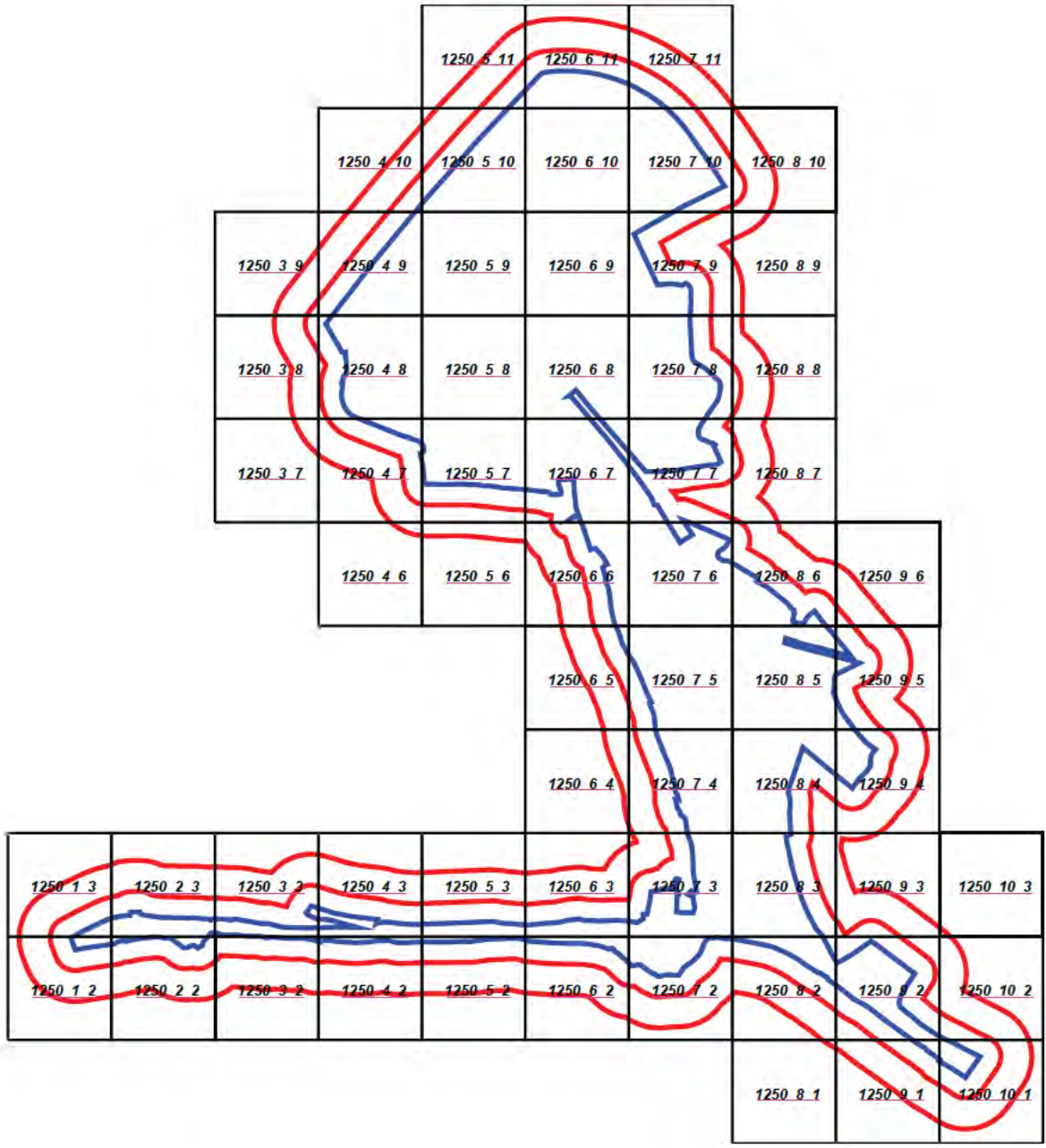
© Crown copyright and database rights 2018 Ordnance Survey 100035207

Production date: 22 July 2020

Map legend available at:







1:1250 Scale Grid Index





**Site Details:**

London resort


**Client Ref:** London Resort  
**Report Ref:** GSIP-2020-10332-1119\_1250scale\_1\_2  
**Grid Ref:** 558136, 172403

**Map Name:** LandLine

**Map date:** 2003

**Scale:** 1:1,250

**Printed at:** 1:1,250

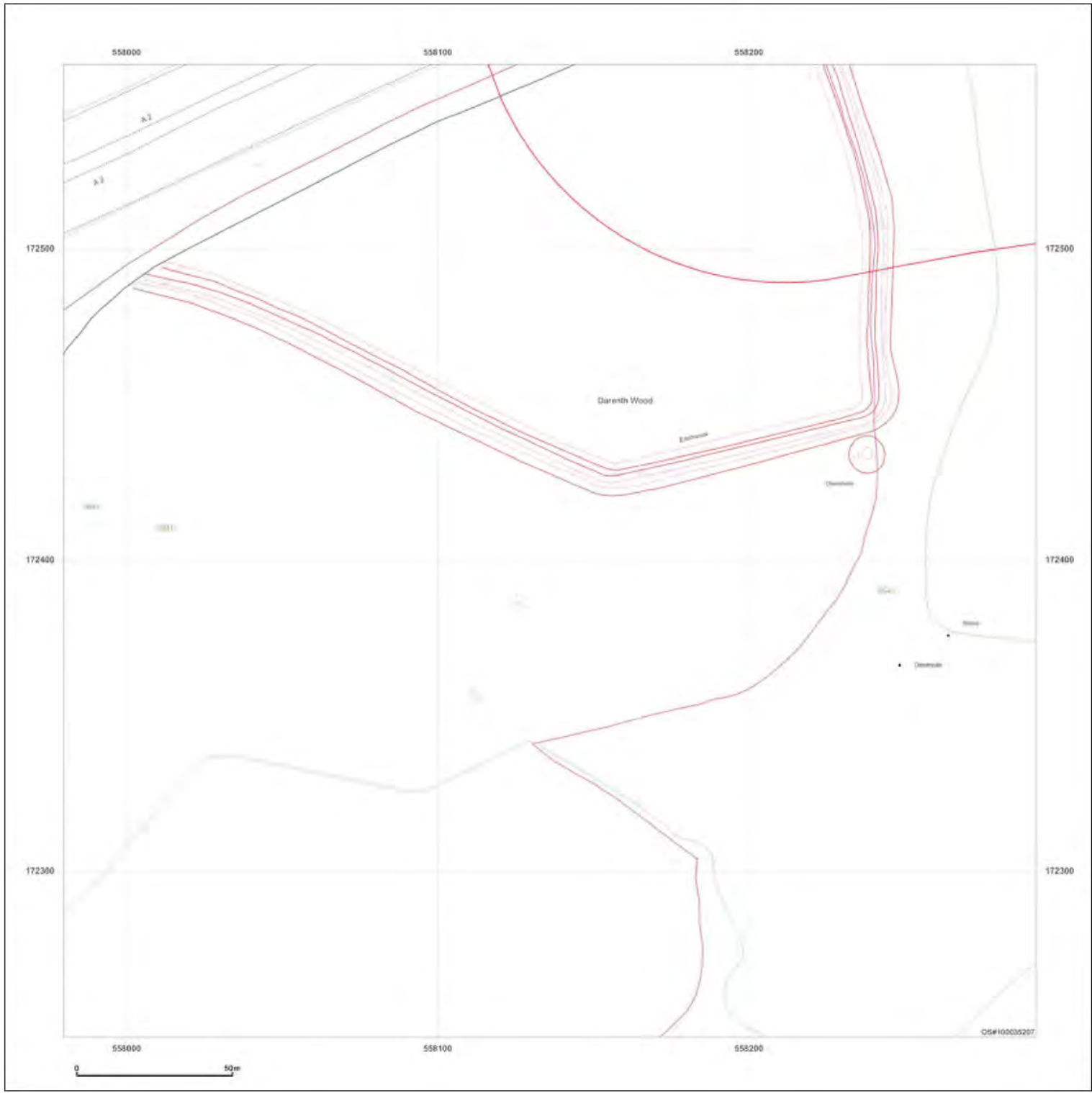


Produced by  
 Groundsure Insights  
 T: 08444 159000  
 W: www.groundsure.com

© Crown copyright and database rights 2018 Ordnance Survey 100035207

Production date: 22 July 2020

Map legend available at:  
 [Redacted]





**Site Details:**

London resort


**Client Ref:** London Resort  
**Report Ref:** GSIP-2020-10332-1119\_1250scale\_1\_3  
**Grid Ref:** 558136, 172903

**Map Name:** LandLine

**Map date:** 2003

**Scale:** 1:1,250

**Printed at:** 1:1,250




Produced by  
 Groundsure Insights  
 T: 08444 159000  
 W: [www.groundsure.com](http://www.groundsure.com)

© Crown copyright and database rights 2018 Ordnance Survey 100035207

Production date: 22 July 2020

Map legend available at:





**Site Details:**

London resort


**Client Ref:** London Resort  
**Report Ref:** GSIP-2020-10332-1119\_1250scale\_2\_2  
**Grid Ref:** 558636, 172403

**Map Name:** LandLine

**Map date:** 2003

**Scale:** 1:1,250

**Printed at:** 1:1,250

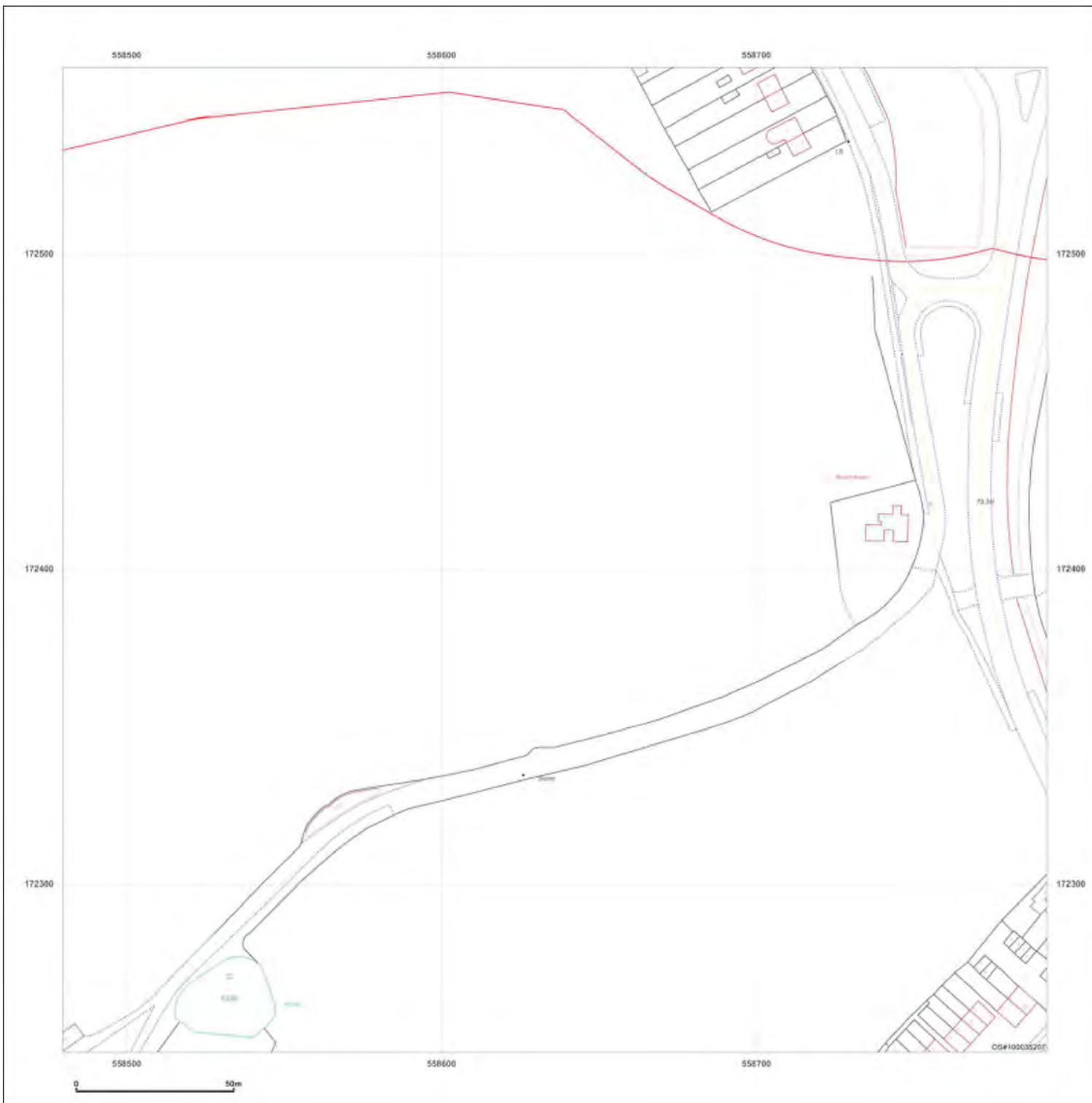


Produced by  
Groundsure Insights  
T: 08444 159000  
W: [www.groundsure.com](http://www.groundsure.com)

© Crown copyright and database rights 2018 Ordnance Survey 100035207

Production date: 22 July 2020

Map legend available at:





**Site Details:**

London resort


**Client Ref:** London Resort  
**Report Ref:** GSIP-2020-10332-1119\_1250scale\_2\_3  
**Grid Ref:** 558636, 172903

**Map Name:** LandLine

**Map date:** 2003

**Scale:** 1:1,250

**Printed at:** 1:1,250

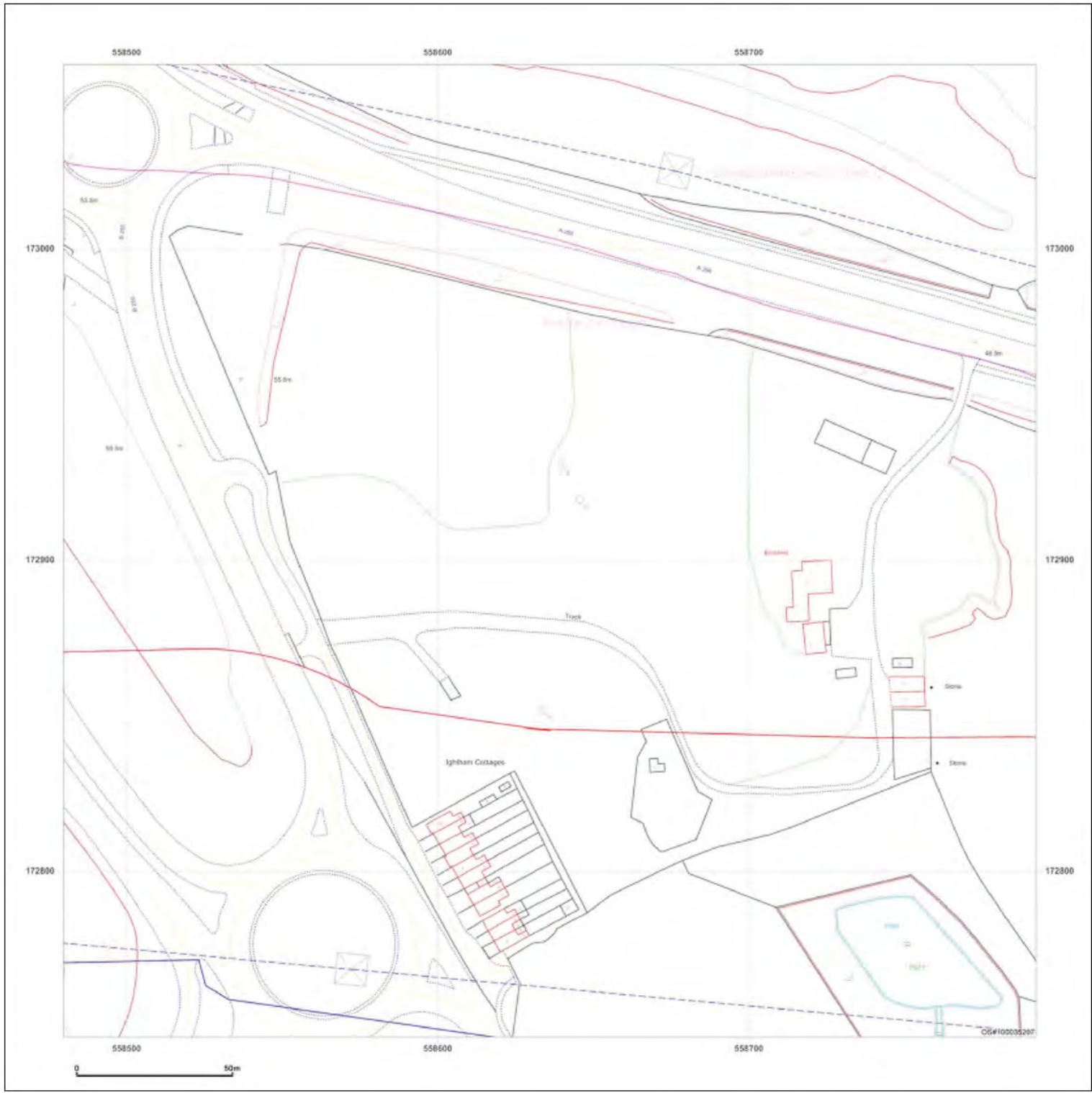


Produced by  
 Groundsure Insights  
 T: 08444 159000  
 W: [www.groundsure.com](http://www.groundsure.com)

© Crown copyright and database rights 2018 Ordnance Survey 100035207

Production date: 22 July 2020

Map legend available at: [\[Redacted\]](#)





**Site Details:**

London resort


**Client Ref:** London Resort  
**Report Ref:** GSIP-2020-10332-1119\_1250scale\_3\_2  
**Grid Ref:** 559136, 172403

**Map Name:** LandLine

**Map date:** 2003

**Scale:** 1:1,250

**Printed at:** 1:1,250



Produced by  
 Groundsure Insights  
 T: 08444 159000  
 W: [www.groundsure.com](http://www.groundsure.com)

© Crown copyright and database rights 2018 Ordnance Survey 100035207

Production date: 22 July 2020

Map legend available at:



**Site Details:**

London resort


**Client Ref:** London Resort  
**Report Ref:** GSIP-2020-10332-1119\_1250scale\_3\_3  
**Grid Ref:** 559136, 172903

**Map Name:** LandLine

**Map date:** 2003

**Scale:** 1:1,250

**Printed at:** 1:1,250



Produced by  
 Groundsure Insights  
 T: 08444 159000  
 W: [www.groundsure.com](http://www.groundsure.com)

© Crown copyright and database rights 2018 Ordnance Survey 100035207

Production date: 22 July 2020

Map legend available at:





**Site Details:**

London resort

**Client Ref:** London Resort  
**Report Ref:** GSIP-2020-10332-1119\_1250scale\_3\_7  
**Grid Ref:** 559136, 174903

**Map Name:** National Grid

**Map date:** 1952

**Scale:** 1:1,250

**Printed at:** 1:2,000



Surveyed 1952	Surveyed 1952
Revised 1952	Revised 1952
Edition N/A	Edition N/A
Copyright N/A	Copyright N/A
Levelled 1952	Levelled 1952

Surveyed 1952	Surveyed 1952
Revised 1952	Revised 1952
Edition N/A	Edition N/A
Copyright N/A	Copyright N/A
Levelled 1952	Levelled 1952

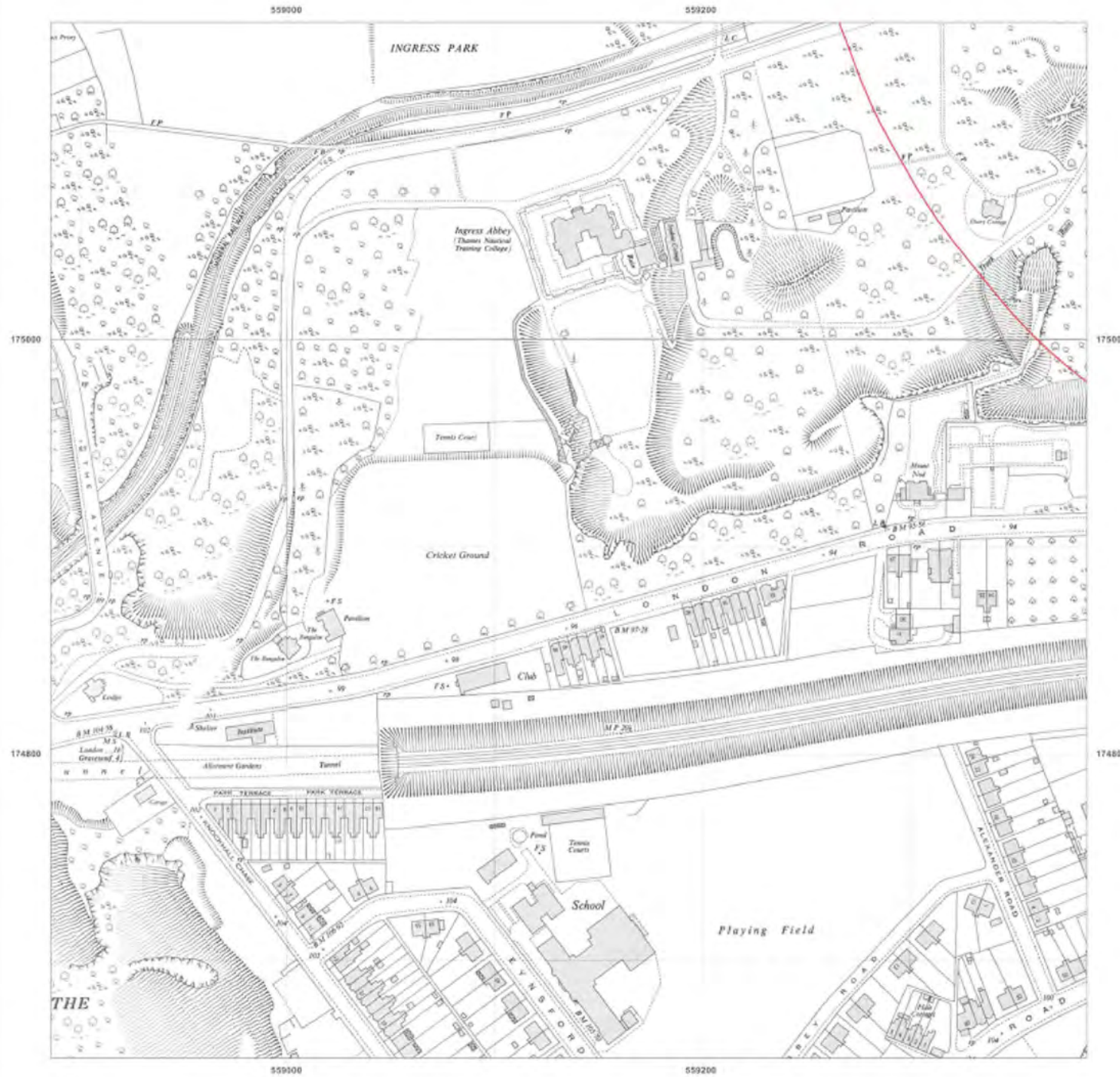


Produced by  
 Groundsure Insights  
 T: 08444 159000  
 W: [www.groundsure.com](http://www.groundsure.com)

© Crown copyright and database rights 2018 Ordnance Survey 100035207

Production date: 22 July 2020

Map legend available at:





**Site Details:**

London resort

**Client Ref:** London Resort  
**Report Ref:** GSIP-2020-10332-1119\_1250scale\_3\_7  
**Grid Ref:** 559136, 174903

**Map Name:** National Grid

**Map date:** 1953

**Scale:** 1:1,250

**Printed at:** 1:2,000



Surveyed N/A Revised N/A Edition N/A Copyright N/A Levelled N/A	Surveyed N/A Revised N/A Edition N/A Copyright N/A Levelled N/A
Surveyed N/A Revised N/A Edition N/A Copyright N/A Levelled N/A	Surveyed N/A Revised N/A Edition N/A Copyright N/A Levelled N/A

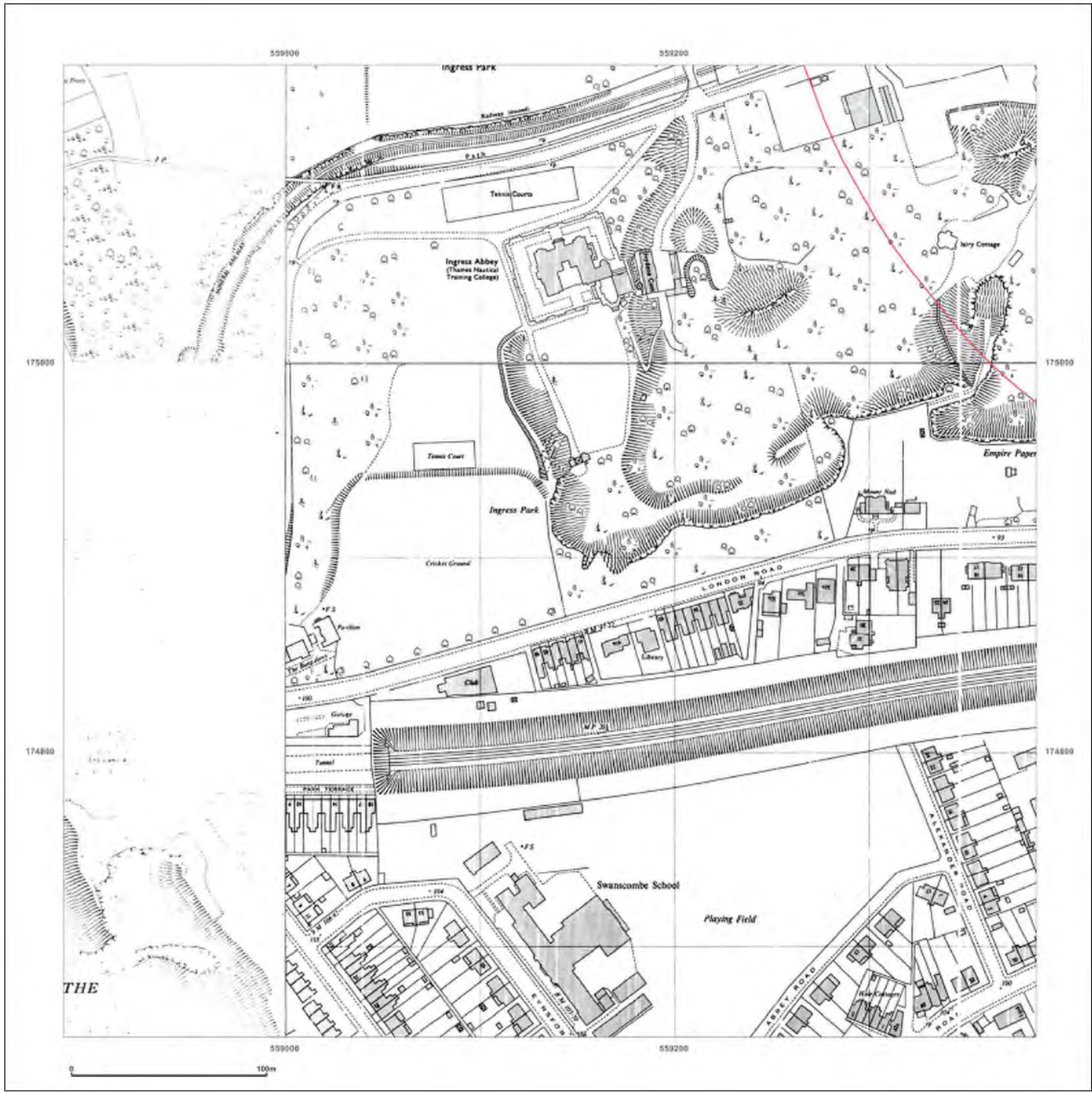


Produced by  
 Groundsure Insights  
 T: 08444 159000  
 W: [www.groundsure.com](http://www.groundsure.com)

© Crown copyright and database rights 2018 Ordnance Survey 100035207

Production date: 22 July 2020

Map legend available at: [REDACTED]





**Site Details:**

London resort

**Client Ref:** London Resort  
**Report Ref:** GSIP-2020-10332-1119\_1250scale\_3\_7  
**Grid Ref:** 559136, 174903

**Map Name:** National Grid

**Map date:** 1969-1971

**Scale:** 1:1,250

**Printed at:** 1:2,000



Surveyed 1952	Surveyed 1952
Revised 1970	Revised 1970
Edition N/A	Edition N/A
Copyright 1971	Copyright 1971
Levelled 1962	Levelled 1952

Surveyed 1968	Surveyed 1952
Revised 1968	Revised 1968
Edition N/A	Edition N/A
Copyright 1969	Copyright 1969
Levelled 1956	Levelled 1956

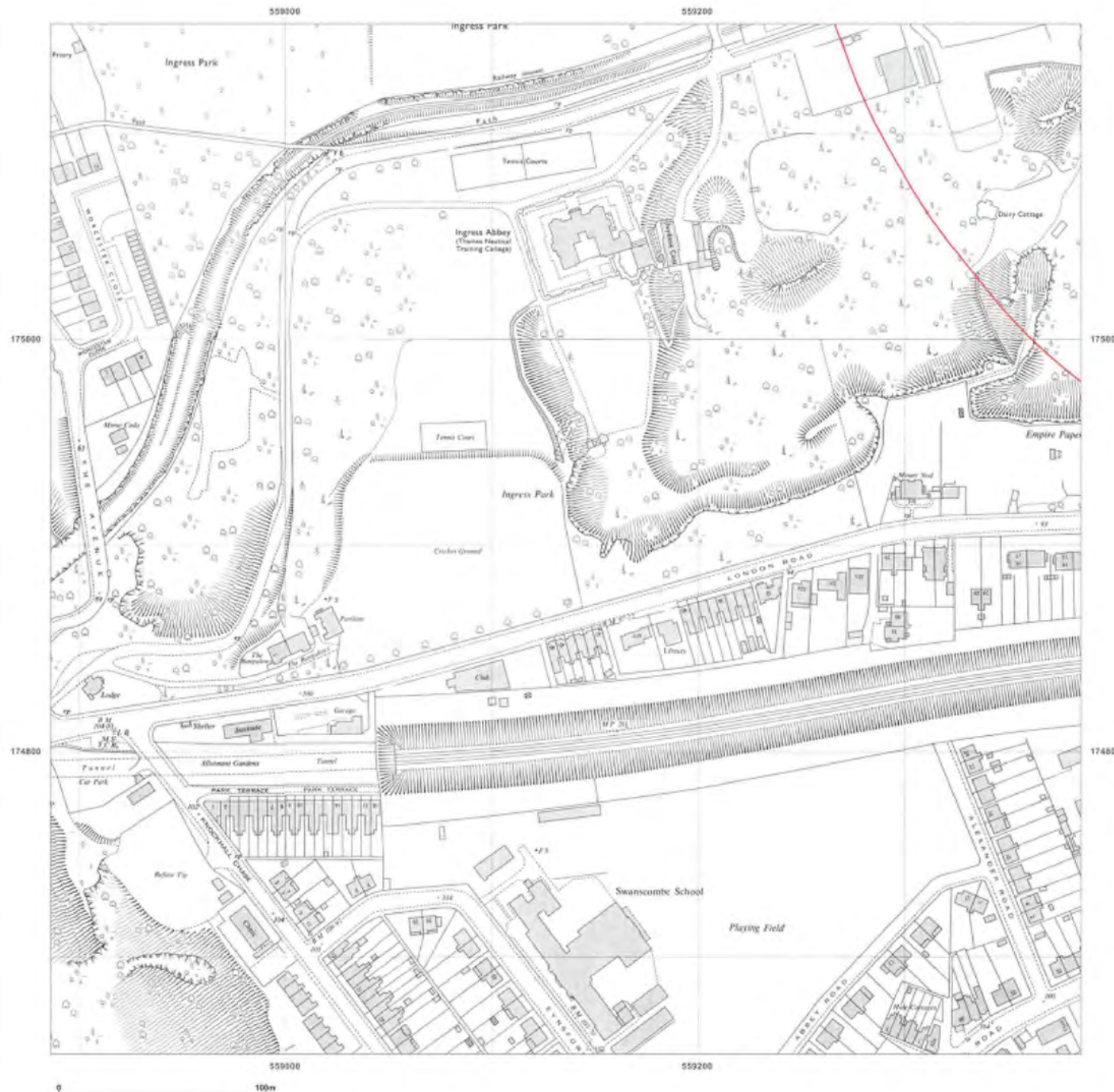


Produced by  
 Groundsure Insights  
 T: 08444 159000  
 W: [www.groundsure.com](http://www.groundsure.com)

© Crown copyright and database rights 2018 Ordnance Survey 100035207

Production date: 22 July 2020

Map legend available at:





**Site Details:**

London resort

**Client Ref:** London Resort  
**Report Ref:** GSIP-2020-10332-1119\_1250scale\_3\_7  
**Grid Ref:** 559136, 174903

**Map Name:** National Grid

**Map date:** 1974

**Scale:** 1:1,250

**Printed at:** 1:2,000



Surveyed N/A  
 Revised N/A  
 Edition N/A  
 Copyright N/A  
 Levelled N/A

Surveyed N/A  
 Revised N/A  
 Edition N/A  
 Copyright N/A  
 Levelled N/A

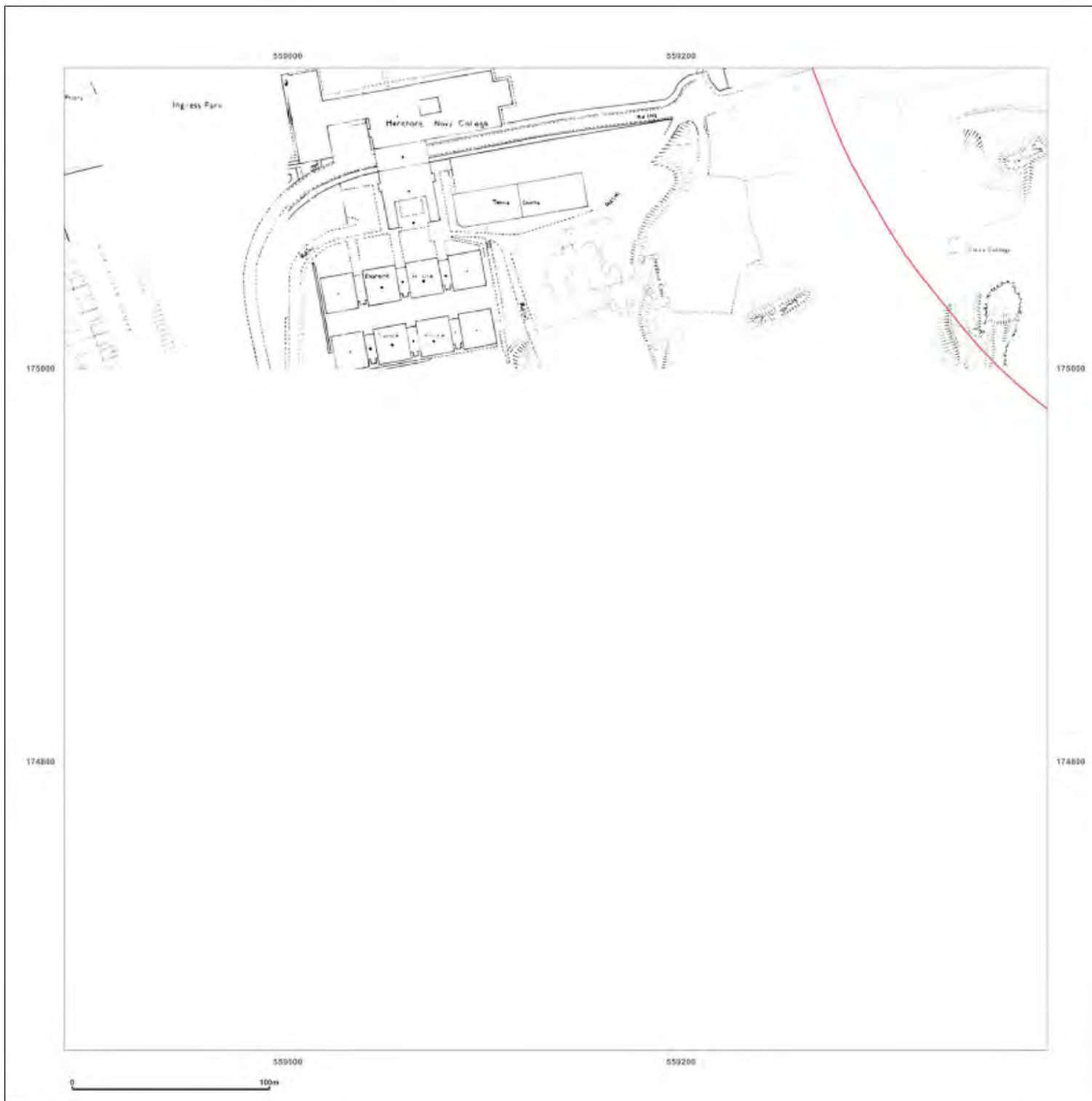


Produced by  
 Groundsure Insights  
 T: 08444 159000  
 W: [www.groundsure.com](http://www.groundsure.com)

© Crown copyright and database rights 2018 Ordnance Survey 100035207

Production date: 22 July 2020

Map legend available at:









**Site Details:**

London resort

**Client Ref:** London Resort  
**Report Ref:** GSIP-2020-10332-1119\_1250scale\_3\_7  
**Grid Ref:** 559136, 174903

**Map Name:** National Grid

**Map date:** 1990-1992

**Scale:** 1:1,250

**Printed at:** 1:2,000



Surveyed 1983  
 Revised 1990  
 Edition N/A  
 Copyright 1990  
 Levelled 1983

Surveyed N/A  
 Revised N/A  
 Edition N/A  
 Copyright N/A  
 Levelled N/A

Surveyed 1982  
 Revised 1990  
 Edition N/A  
 Copyright 1990  
 Levelled 1982

Surveyed N/A  
 Revised N/A  
 Edition N/A  
 Copyright 1992  
 Levelled N/A



Produced by  
 Groundsure Insights  
 T: 08444 159000  
 W: www.groundsure.com

© Crown copyright and database rights 2018 Ordnance Survey 100035207

Production date: 22 July 2020

Map legend available at:





**Site Details:**

London resort

**Client Ref:** London Resort  
**Report Ref:** GSIP-2020-10332-1119\_1250scale\_3\_7  
**Grid Ref:** 559136, 174903

**Map Name:** National Grid


**Map date:** 1990-1994

**Scale:** 1:1,250

**Printed at:** 1:2,000



Surveyed 1983  
 Revised 1990  
 Edition N/A  
 Copyright 1990  
 Levelled 1983



Surveyed N/A  
 Revised N/A  
 Edition N/A  
 Copyright 1992  
 Levelled N/A

Surveyed N/A  
 Revised N/A  
 Edition N/A  
 Copyright 1994  
 Levelled N/A



Produced by  
 Groundsure Insights  
 T: 08444 159000  
 W: [www.groundsure.com](http://www.groundsure.com)

© Crown copyright and database rights 2018 Ordnance Survey 100035207

Production date: 22 July 2020

Map legend available at:





**Site Details:**

London resort

**Client Ref:** London Resort  
**Report Ref:** GSIP-2020-10332-1119\_1250scale\_3\_7  
**Grid Ref:** 559136, 174903

**Map Name:** National Grid


**Map date:** 1992-1994

**Scale:** 1:1,250

**Printed at:** 1:2,000



Surveyed N/A  
 Revised N/A  
 Edition N/A  
 Copyright 1992  
 Levelled N/A



Produced by  
 Groundsure Insights  
 T: 08444 159000  
 W: [www.groundsure.com](http://www.groundsure.com)

© Crown copyright and database rights 2018 Ordnance Survey 100035207

Production date: 22 July 2020

Map legend available at:





**Site Details:**

London resort


**Client Ref:** London Resort  
**Report Ref:** GSIP-2020-10332-1119\_1250scale\_3\_7  
**Grid Ref:** 559136, 174903

**Map Name:** LandLine

**Map date:** 2003

**Scale:** 1:1,250

**Printed at:** 1:1,250



Produced by  
 Groundsure Insights  
 T: 08444 159000  
 W: [www.groundsure.com](http://www.groundsure.com)

© Crown copyright and database rights 2018 Ordnance Survey 100035207

Production date: 22 July 2020

Map legend available at:





**Site Details:**

London resort

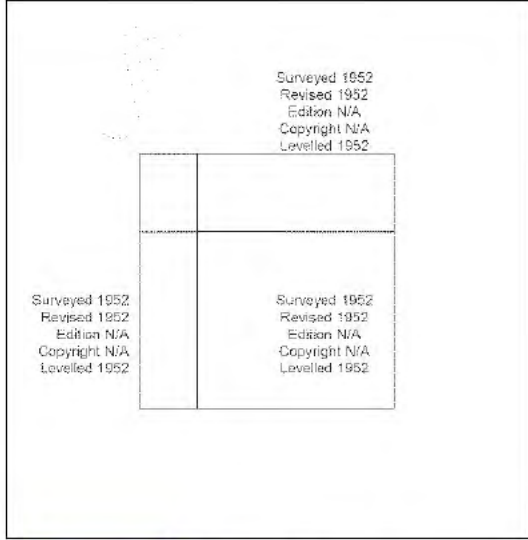
**Client Ref:** London Resort  
**Report Ref:** GSIP-2020-10332-1119\_1250scale\_3\_8  
**Grid Ref:** 559136, 175403

**Map Name:** National Grid

**Map date:** 1952

**Scale:** 1:1,250

**Printed at:** 1:2,000



Produced by  
 Groundsure Insights  
 T: 08444 159000  
 W: [www.groundsure.com](http://www.groundsure.com)

© Crown copyright and database rights 2018 Ordnance Survey 100035207

Production date: 22 July 2020

Map legend available at: [REDACTED]





**Site Details:**

London resort

**Client Ref:** London Resort  
**Report Ref:** GSIP-2020-10332-1119\_1250scale\_3\_8  
**Grid Ref:** 559136, 175403

**Map Name:** National Grid

**Map date:** 1953

**Scale:** 1:1,250

**Printed at:** 1:2,000



Surveyed N/A Revised N/A Edition N/A Copyright N/A Levelled N/A	
Surveyed N/A Revised N/A Edition N/A Copyright N/A Levelled N/A	Surveyed N/A Revised N/A Edition N/A Copyright N/A Levelled N/A



Produced by  
 Groundsure Insights  
 T: 08444 159000  
 W: www.groundsure.com

© Crown copyright and database rights 2018 Ordnance Survey 100035207

Production date: 22 July 2020

Map legend available at: [REDACTED]



**Site Details:**

London resort

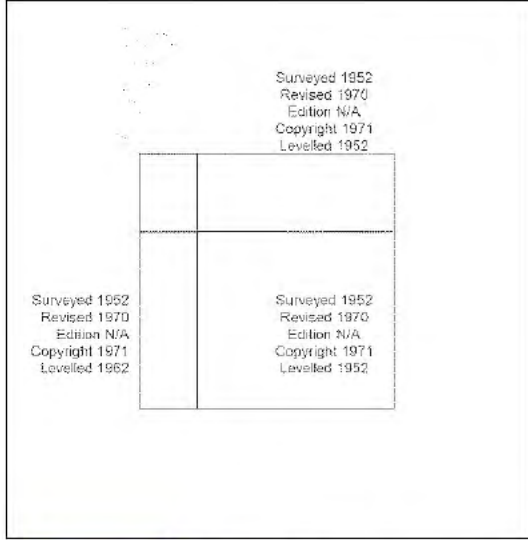
**Client Ref:** London Resort  
**Report Ref:** GSIP-2020-10332-1119\_1250scale\_3\_8  
**Grid Ref:** 559136, 175403

**Map Name:** National Grid

**Map date:** 1971

**Scale:** 1:1,250

**Printed at:** 1:2,000



Produced by  
 Groundsure Insights  
 T: 08444 159000  
 W: [www.groundsure.com](http://www.groundsure.com)

© Crown copyright and database rights 2018 Ordnance Survey 100035207

Production date: 22 July 2020

Map legend available at: [\[Redacted\]](#)



**Site Details:**

London resort


**Client Ref:** London Resort  
**Report Ref:** GSIP-2020-10332-1119\_1250scale\_3\_8  
**Grid Ref:** 559136, 175403

**Map Name:** National Grid

**Map date:** 1974

**Scale:** 1:1,250

**Printed at:** 1:2,000



Surveyed N/A  
 Revised N/A  
 Edition N/A  
 Copyright N/A  
 Levelled N/A

Surveyed N/A  
 Revised N/A  
 Edition N/A  
 Copyright N/A  
 Levelled N/A

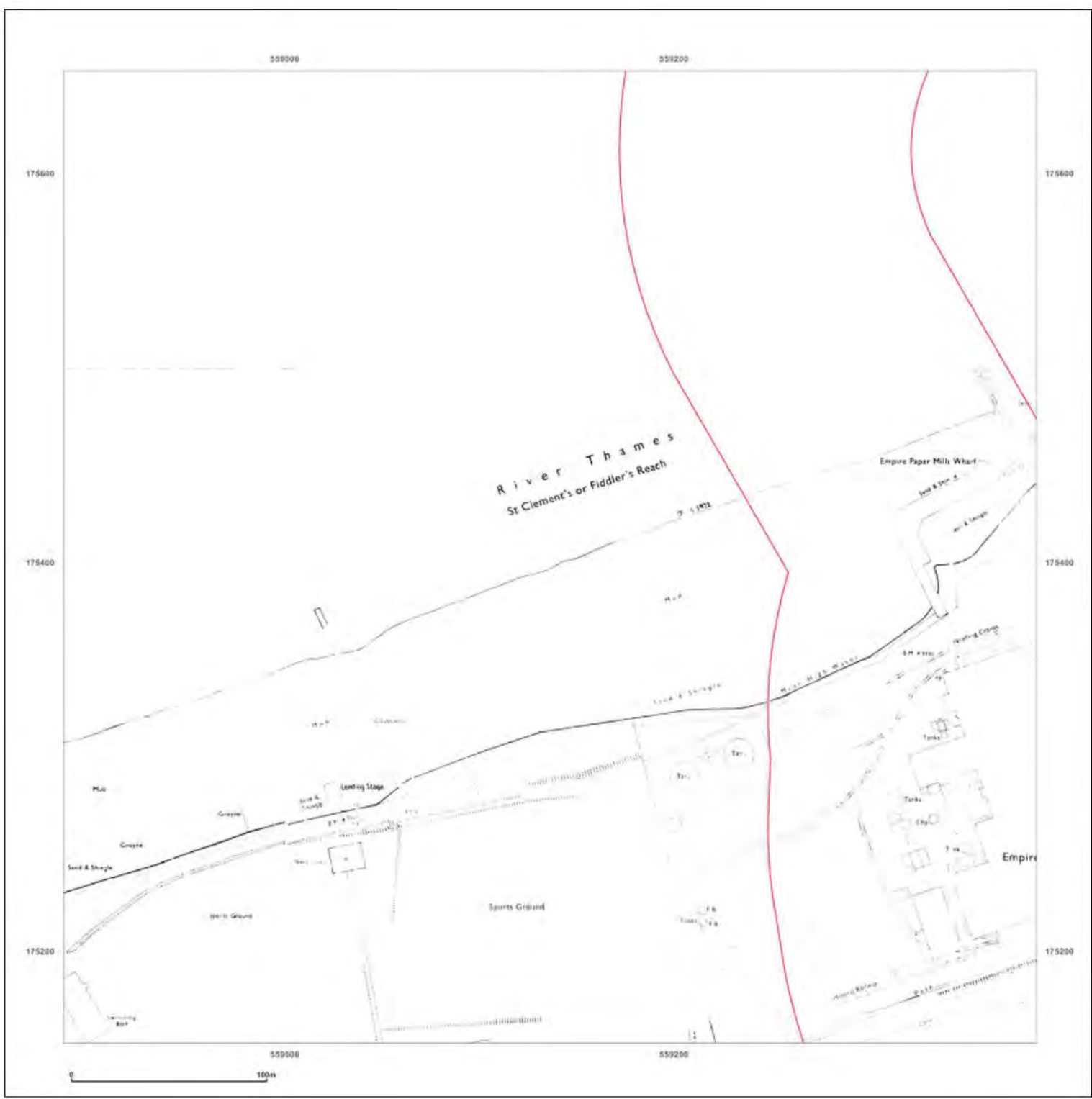


Produced by  
 Groundsure Insights  
 T: 08444 159000  
 W: [www.groundsure.com](http://www.groundsure.com)

© Crown copyright and database rights 2018 Ordnance Survey 100035207

Production date: 22 July 2020

Map legend available at: [\[Redacted\]](#)





**Site Details:**

London resort


**Client Ref:** London Resort  
**Report Ref:** GSIP-2020-10332-1119\_1250scale\_3\_8  
**Grid Ref:** 559136, 175403

**Map Name:** National Grid

**Map date:** 1979-1983

**Scale:** 1:1,250

**Printed at:** 1:2,000

Surveyed 1952 Revised 1983 Edition N/A Copyright 1983 Levelled 1952	Surveyed 1979 Revised 1979 Edition N/A Copyright 1979 Levelled N/A
---	--



Produced by  
 Groundsure Insights  
 T: 08444 159000  
 W: [www.groundsure.com](http://www.groundsure.com)

© Crown copyright and database rights 2018 Ordnance Survey 100035207

Production date: 22 July 2020

Map legend available at: [\[Redacted\]](#)



**Site Details:**

London resort

**Client Ref:** London Resort  
**Report Ref:** GSIP-2020-10332-1119\_1250scale\_3\_8  
**Grid Ref:** 559136, 175403

**Map Name:** National Grid

**Map date:** 1990-1992

**Scale:** 1:1,250

**Printed at:** 1:2,000



Surveyed N/A Revised N/A Edition N/A Copyright N/A Levelled N/A	Surveyed N/A Revised N/A Edition N/A Copyright N/A Levelled N/A
Surveyed 1983 Revised 1980 Edition N/A Copyright 1980 Levelled 1983	Surveyed N/A Revised N/A Edition N/A Copyright N/A Levelled N/A



Produced by  
 Groundsure Insights  
 T: 08444 159000  
 W: [www.groundsure.com](http://www.groundsure.com)

© Crown copyright and database rights 2018 Ordnance Survey 100035207

Production date: 22 July 2020

Map legend available at: [REDACTED]





**Site Details:**

London resort


**Client Ref:** London Resort  
**Report Ref:** GSIP-2020-10332-1119\_1250scale\_3\_8  
**Grid Ref:** 559136, 175403

**Map Name:** LandLine

**Map date:** 2003

**Scale:** 1:1,250

**Printed at:** 1:1,250

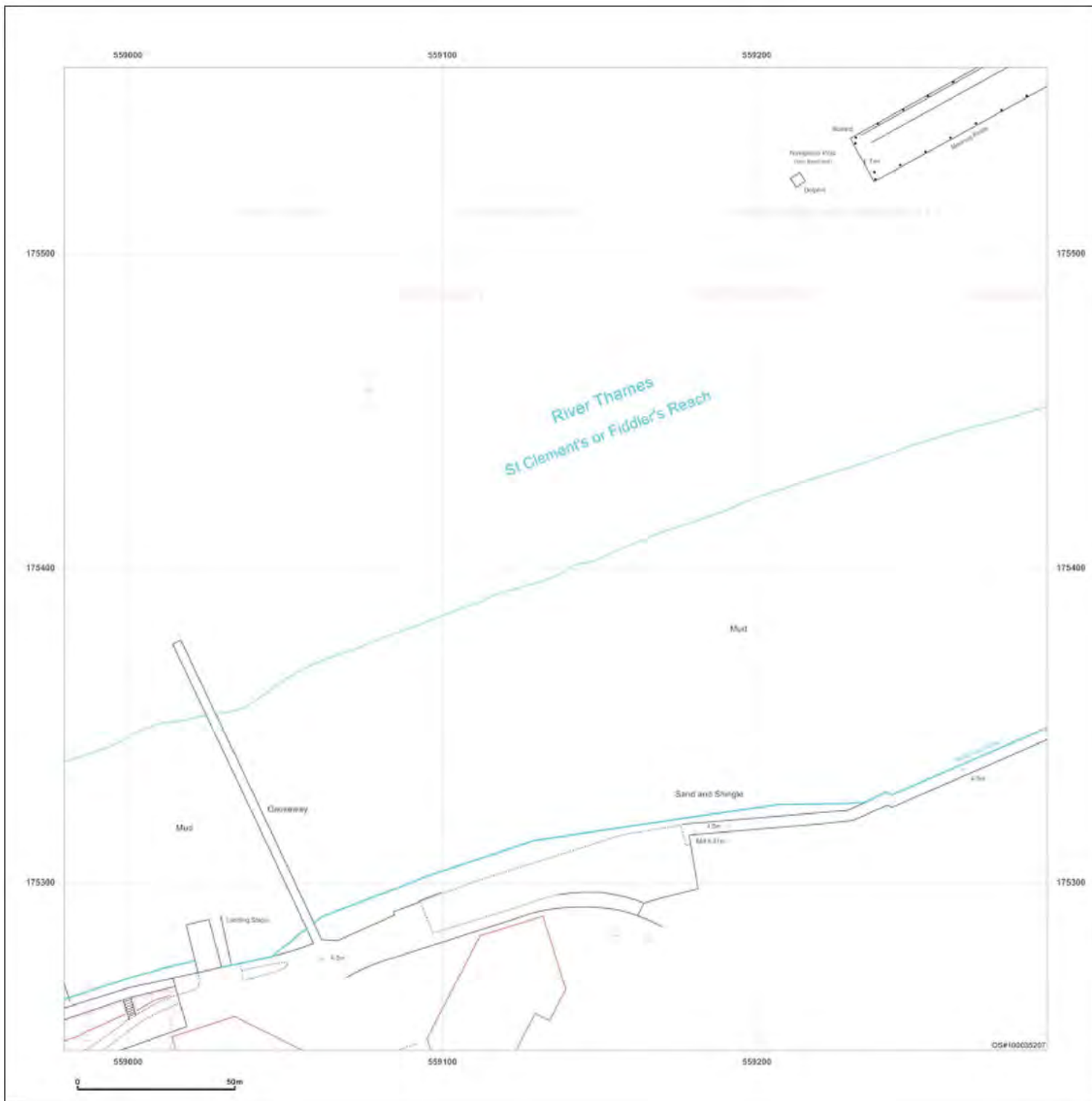


Produced by  
 Groundsure Insights  
 T: 08444 159000  
 W: [www.groundsure.com](http://www.groundsure.com)

© Crown copyright and database rights 2018 Ordnance Survey 100035207

Production date: 22 July 2020

Map legend available at:





**Site Details:**

London resort

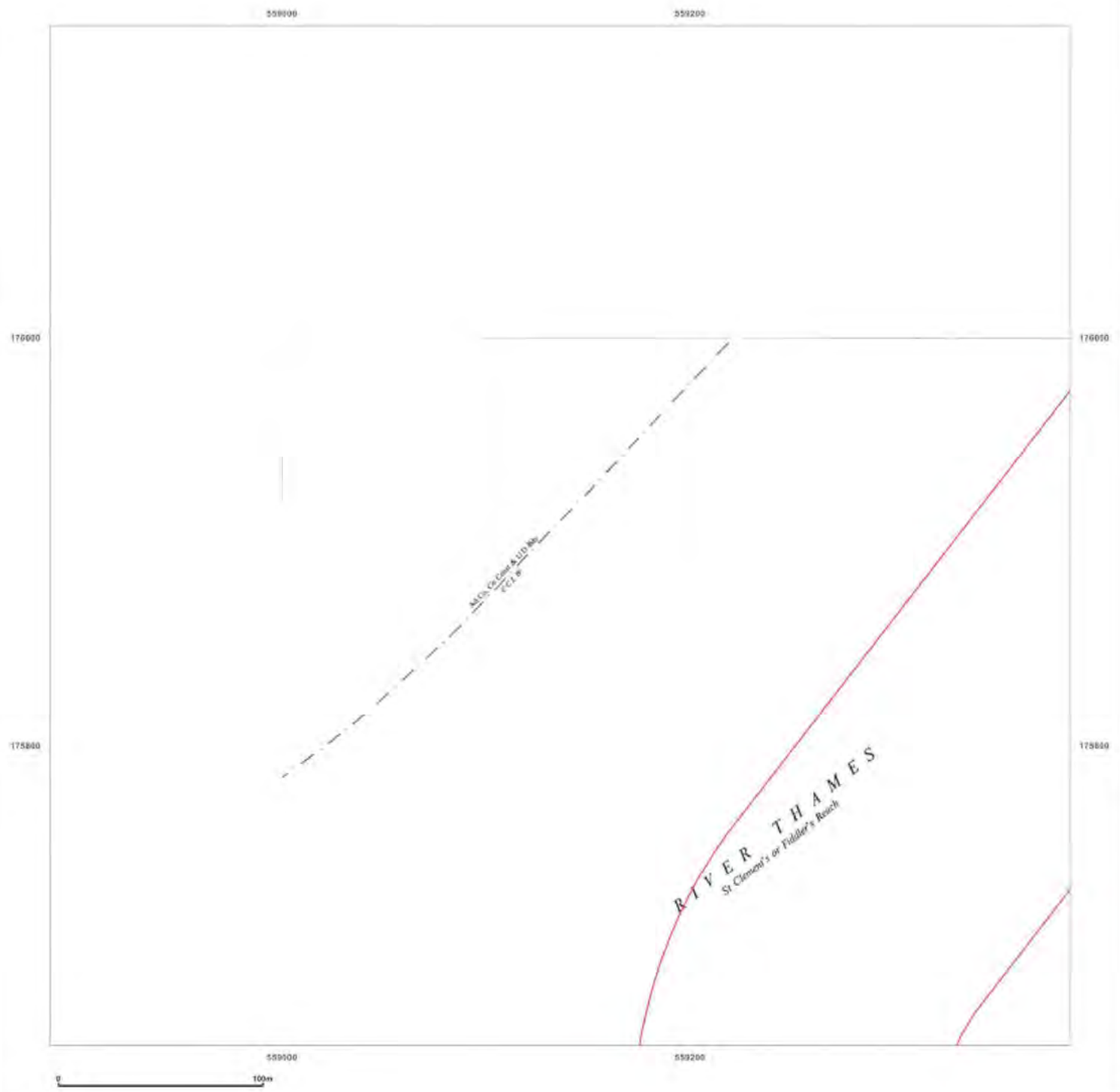
**Client Ref:** London Resort  
**Report Ref:** GSP-2020-10332-1119\_1250scale\_3\_9  
**Grid Ref:** 559136, 175903

**Map Name:** National Grid

**Map date:** 1952

**Scale:** 1:1,250

**Printed at:** 1:2,000



Surveyed 1952  
 Revised 1952  
 Edison N/A  
 Copyright N/A  
 Levelled 1952



Produced by  
 Groundsure Insights  
 T: 08444 159000  
 W: [www.groundsure.com](http://www.groundsure.com)

© Crown copyright and database rights 2018 Ordnance Survey 100035207

Production date: 22 July 2020

Map legend available at: [Redacted]

**Site Details:**

London resort

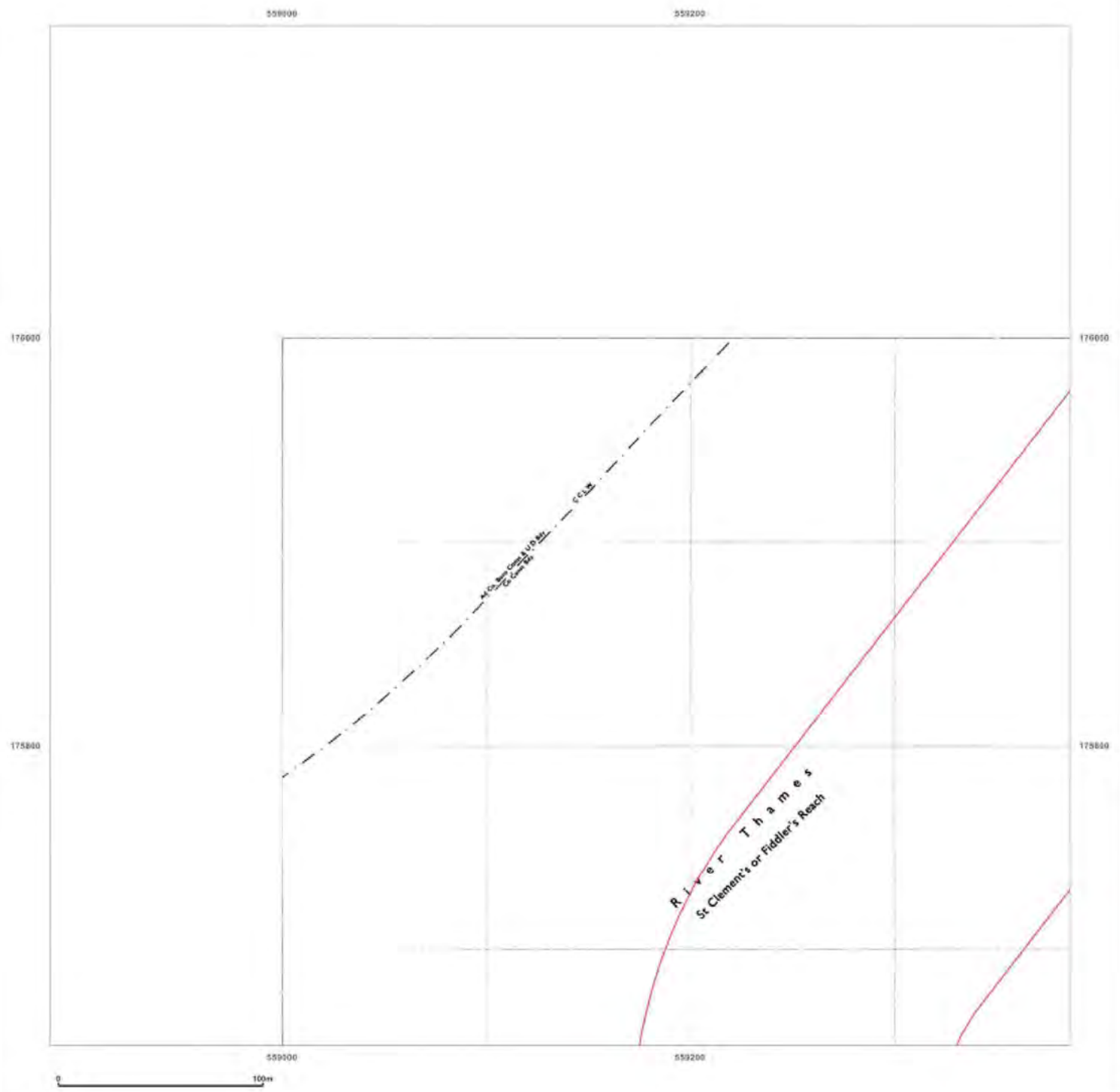
**Client Ref:** London Resort  
**Report Ref:** GSIP-2020-10332-1119\_1250scale\_3\_9  
**Grid Ref:** 559136, 175903

**Map Name:** National Grid

**Map date:** 1953

**Scale:** 1:1,250

**Printed at:** 1:2,000



Surveyed N/A  
 Revised N/A  
 Edition N/A  
 Copyright N/A  
 Levelled N/A



Produced by  
 Groundsure Insights  
 T: 08444 159000  
 W: [www.groundsure.com](http://www.groundsure.com)

© Crown copyright and database rights 2018 Ordnance Survey 100035207

Production date: 22 July 2020

Map legend available at: [Redacted]



**Site Details:**

London resort

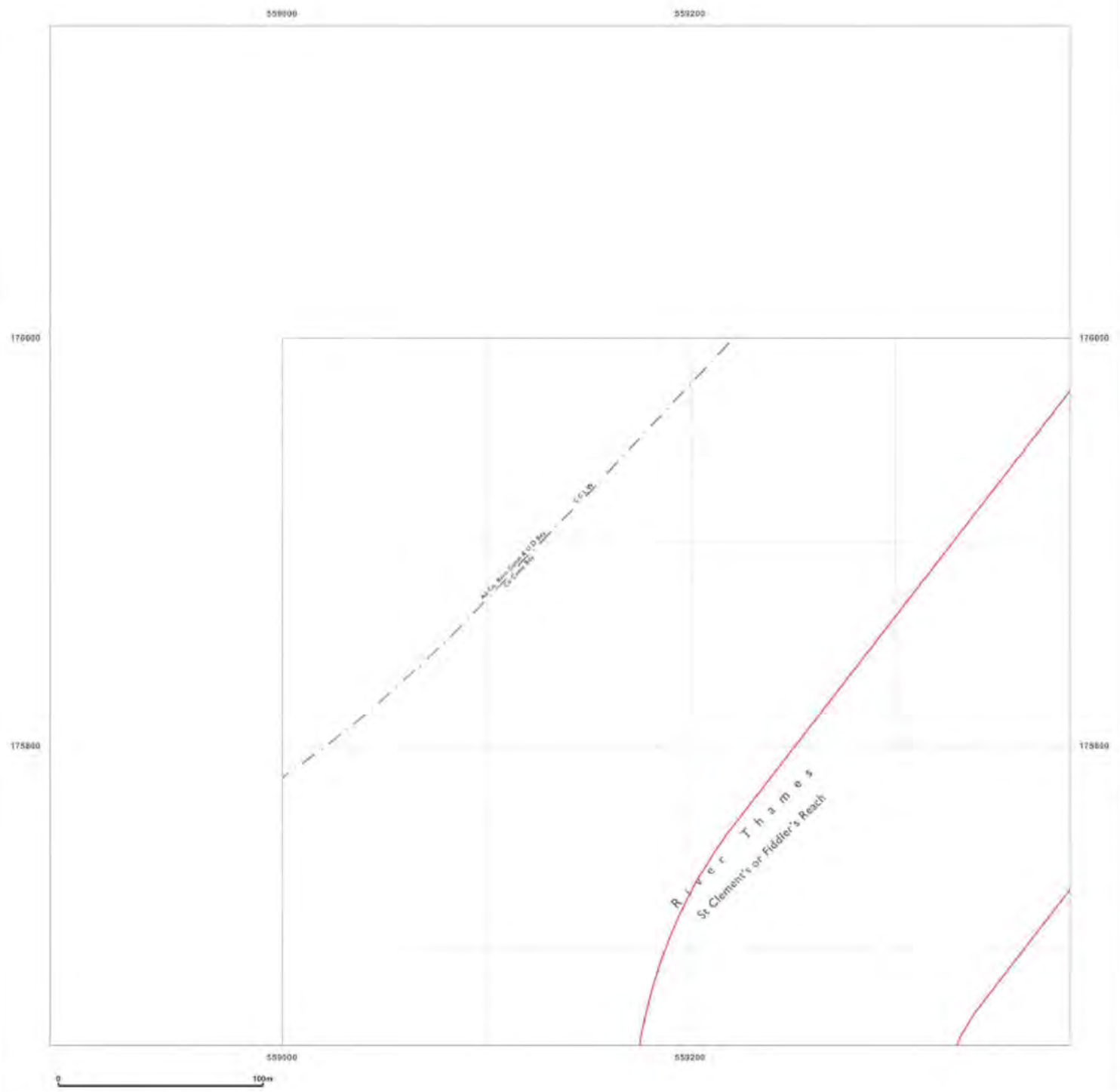
**Client Ref:** London Resort  
**Report Ref:** GSP-2020-10332-1119\_1250scale\_3\_9  
**Grid Ref:** 559136, 175903

**Map Name:** National Grid

**Map date:** 1971

**Scale:** 1:1,250

**Printed at:** 1:2,000



Surveyed 1952  
 Revised 1970  
 Edition N/A  
 Copyright 1971  
 Levelled 1952



Produced by  
 Groundsure Insights  
 T: 08444 159000  
 W: [www.groundsure.com](http://www.groundsure.com)

© Crown copyright and database rights 2018 Ordnance Survey 100035207

Production date: 22 July 2020

Map legend available at:

**Site Details:**

London resort


**Client Ref:** London Resort  
**Report Ref:** GSIP-2020-10332-1119\_1250scale\_3\_9  
**Grid Ref:** 559136, 175903

**Map Name:** National Grid

**Map date:** 1992

**Scale:** 1:1,250

**Printed at:** 1:2,000

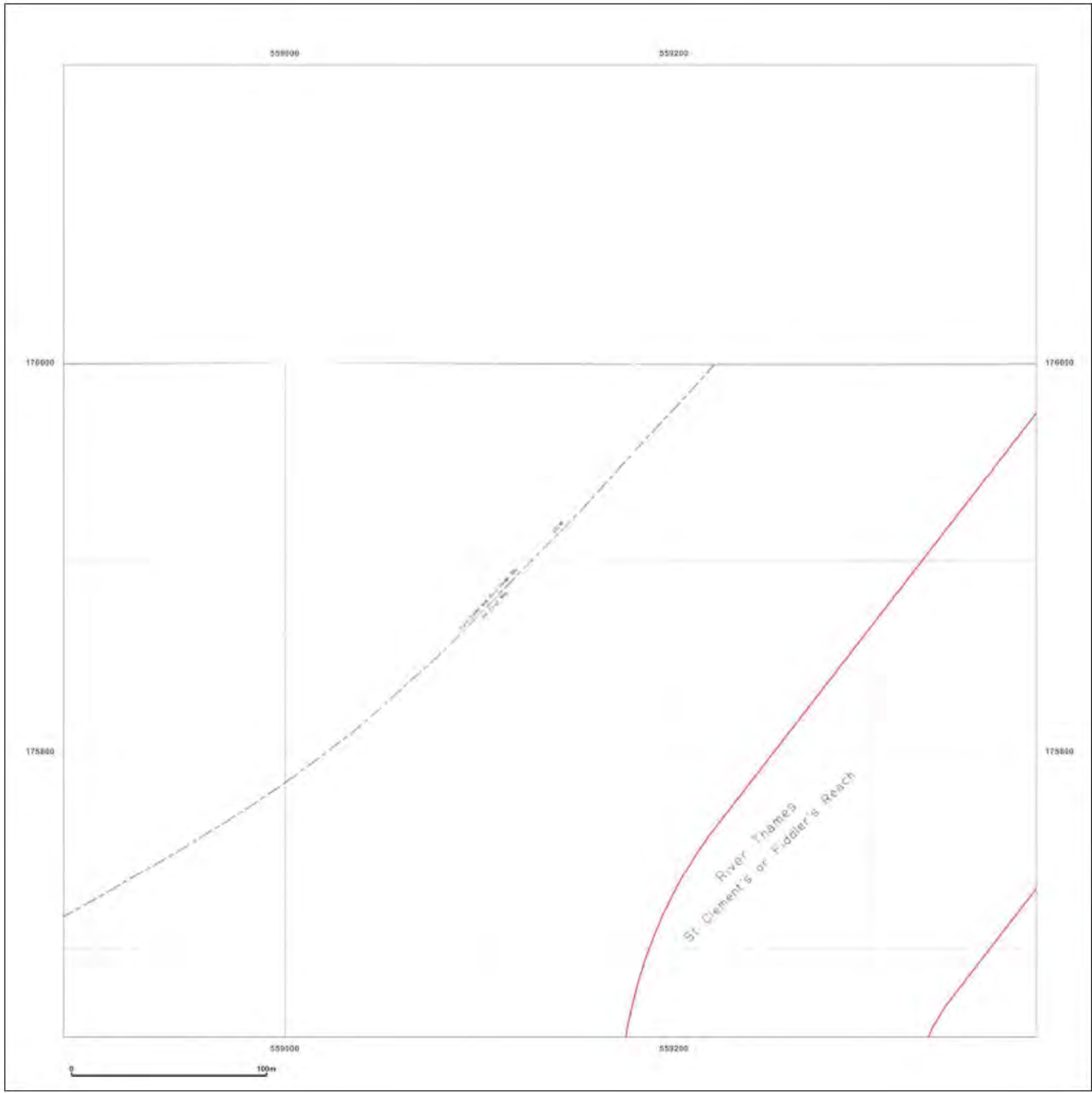



Produced by  
 Groundsure Insights  
 T: 08444 159000  
 W: [www.groundsure.com](http://www.groundsure.com)

© Crown copyright and database rights 2018 Ordnance Survey 100035207

Production date: 22 July 2020

Map legend available at: [\[Redacted\]](#)





**Site Details:**

London resort


**Client Ref:** London Resort  
**Report Ref:** GSIP-2020-10332-1119\_1250scale\_3\_9  
**Grid Ref:** 559136, 175903

**Map Name:** LandLine

**Map date:** 2003

**Scale:** 1:1,250

**Printed at:** 1:1,250

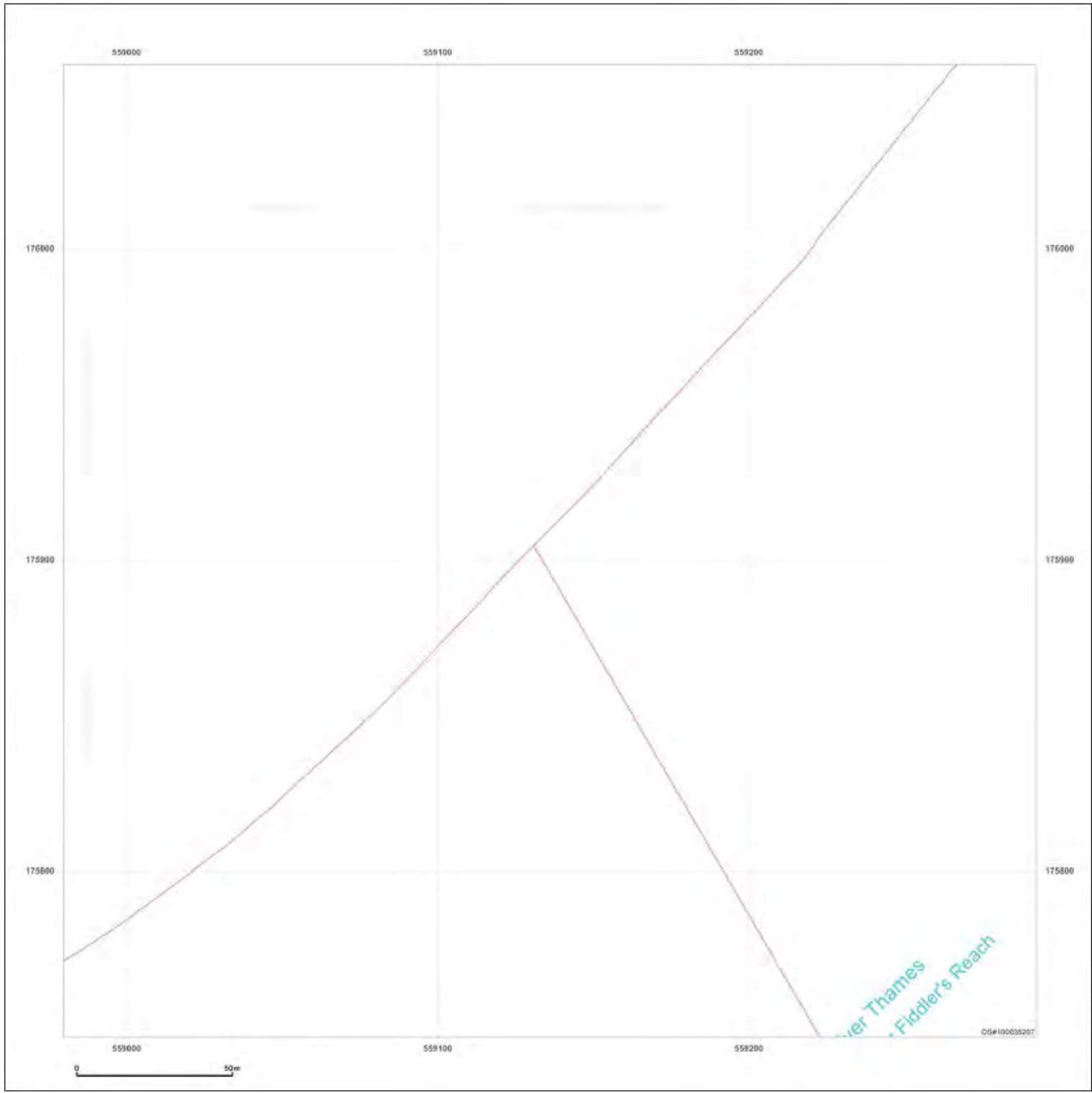


Produced by  
 Groundsure Insights  
 T: 08444 159000  
 W: [www.groundsure.com](http://www.groundsure.com)

© Crown copyright and database rights 2018 Ordnance Survey 100035207

Production date: 22 July 2020

Map legend available at: [\[Redacted\]](#)



**Site Details:**

London resort


**Client Ref:** London Resort  
**Report Ref:** GSIP-2020-10332-1119\_1250scale\_4\_2  
**Grid Ref:** 559636, 172403

**Map Name:** LandLine

**Map date:** 2003

**Scale:** 1:1,250

**Printed at:** 1:1,250

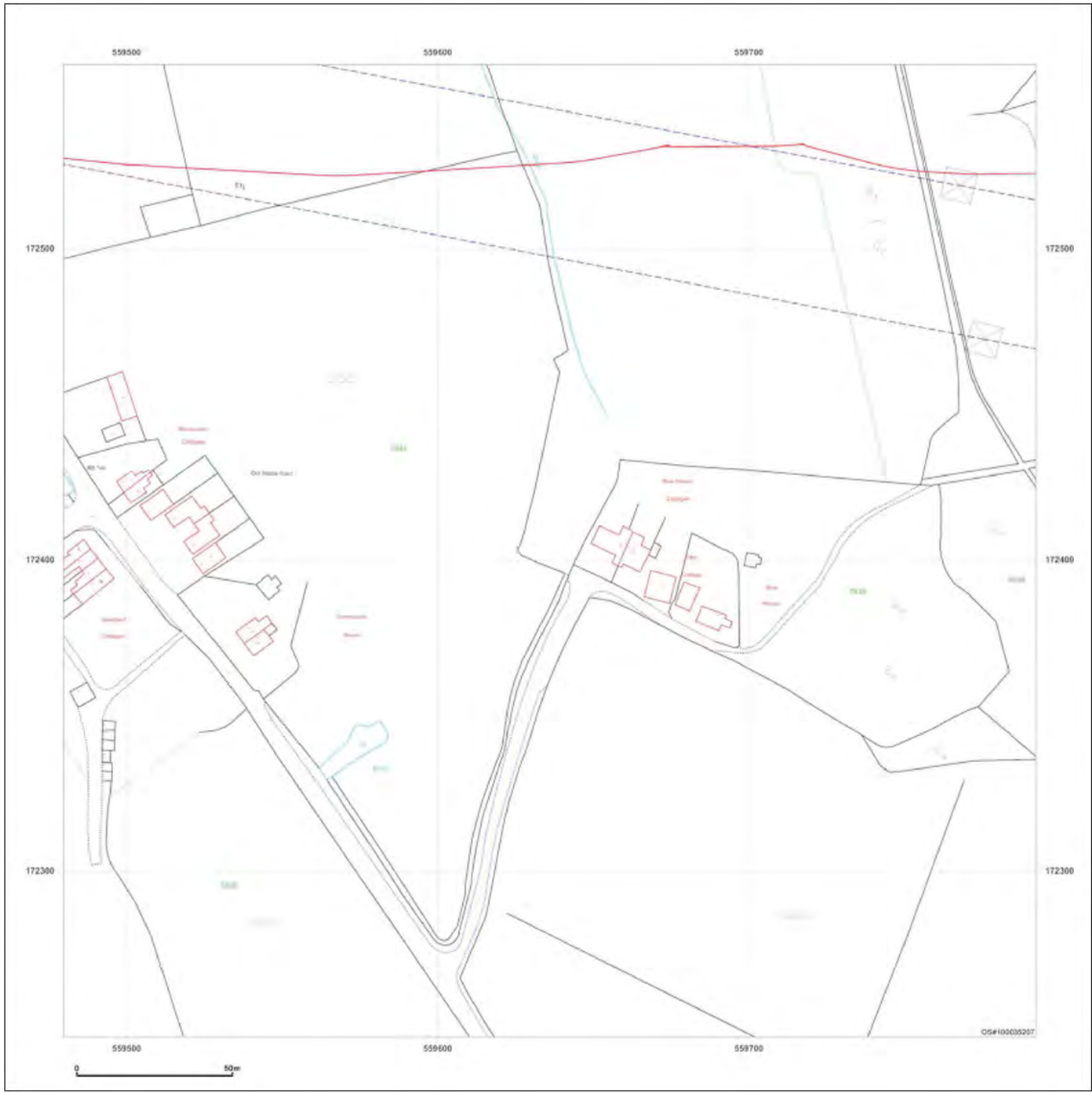


Produced by  
 Groundsure Insights  
 T: 08444 159000  
 W: [www.groundsure.com](http://www.groundsure.com)

© Crown copyright and database rights 2018 Ordnance Survey 100035207

Production date: 22 July 2020

Map legend available at:  
[REDACTED]





**Site Details:**

London resort


**Client Ref:** London Resort  
**Report Ref:** GSIP-2020-10332-1119\_1250scale\_4\_3  
**Grid Ref:** 559636, 172903

**Map Name:** LandLine

**Map date:** 2003

**Scale:** 1:1,250

**Printed at:** 1:1,250

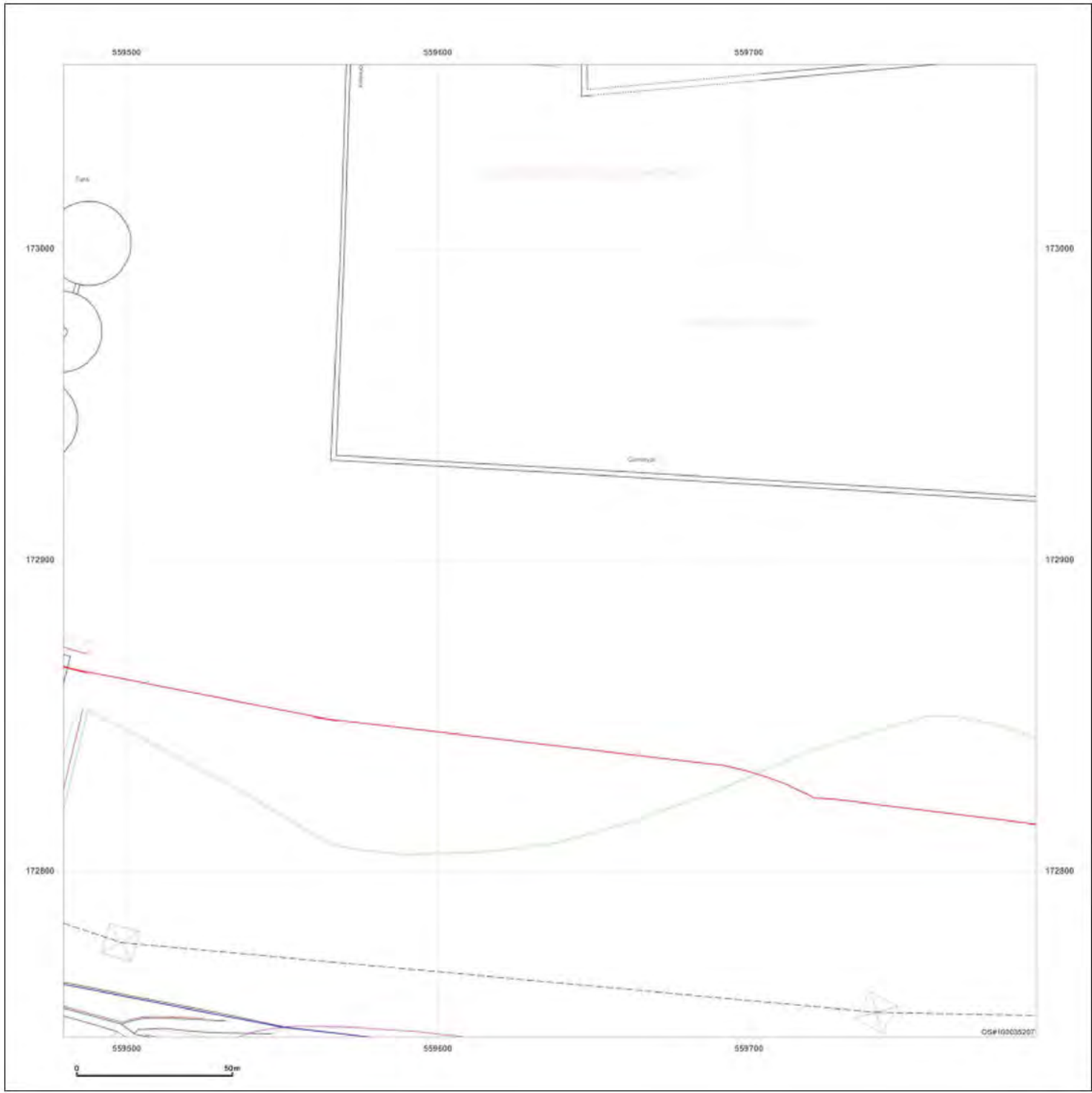


Produced by  
 Groundsure Insights  
 T: 08444 159000  
 W: [www.groundsure.com](http://www.groundsure.com)

© Crown copyright and database rights 2018 Ordnance Survey 100035207

Production date: 22 July 2020

Map legend available at:  
 [Redacted]



**Site Details:**

London resort

**Client Ref:** London Resort  
**Report Ref:** GSIP-2020-10332-1119\_1250scale\_4\_6  
**Grid Ref:** 559636, 174403

**Map Name:** National Grid

**Map date:** 1952

**Scale:** 1:1,250

**Printed at:** 1:2,000



Surveyed 1952 Revised 1952 Edition N/A Copyright N/A Levelled 1952	Surveyed 1952 Revised 1952 Edition N/A Copyright N/A Levelled N/A
--	---

Surveyed 1952 Revised 1952 Edition N/A Copyright N/A Levelled 1952	Surveyed 1952 Revised 1952 Edition N/A Copyright N/A Levelled 1952
--	--

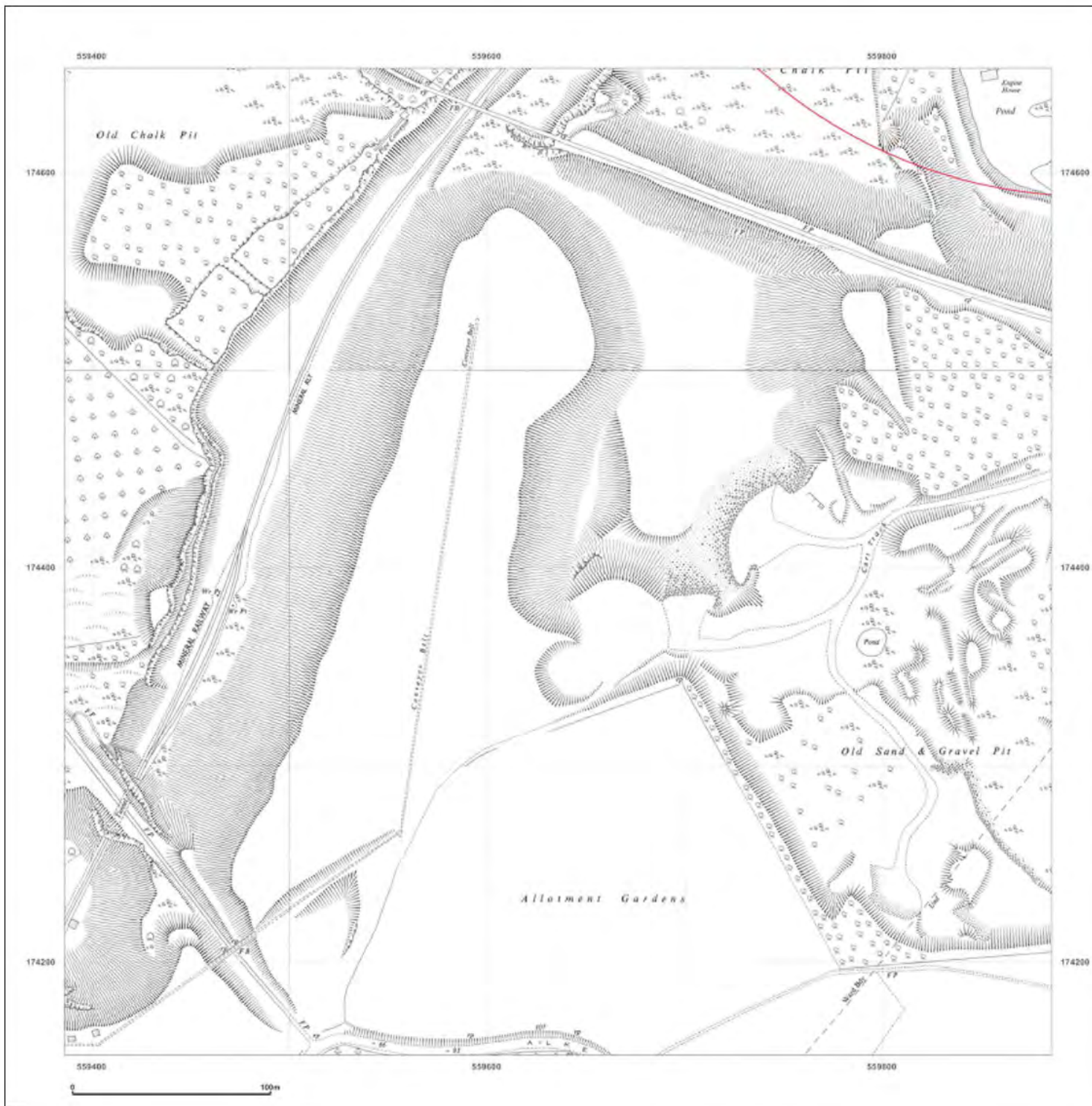


Produced by  
 Groundsure Insights  
 T: 08444 159000  
 W: [www.groundsure.com](http://www.groundsure.com)

© Crown copyright and database rights 2018 Ordnance Survey 100035207

Production date: 22 July 2020

Map legend available at:





**Site Details:**

London resort

**Client Ref:** London Resort  
**Report Ref:** GSIP-2020-10332-1119\_1250scale\_4\_6  
**Grid Ref:** 559636, 174403

**Map Name:** National Grid

**Map date:** 1953

**Scale:** 1:1,250

**Printed at:** 1:2,000



Surveyed N/A  
 Revised N/A  
 Edition N/A  
 Copyright N/A  
 Levelled N/A



Surveyed N/A  
 Revised N/A  
 Edition N/A  
 Copyright N/A  
 Levelled N/A

Surveyed N/A  
 Revised N/A  
 Edition N/A  
 Copyright N/A  
 Levelled N/A

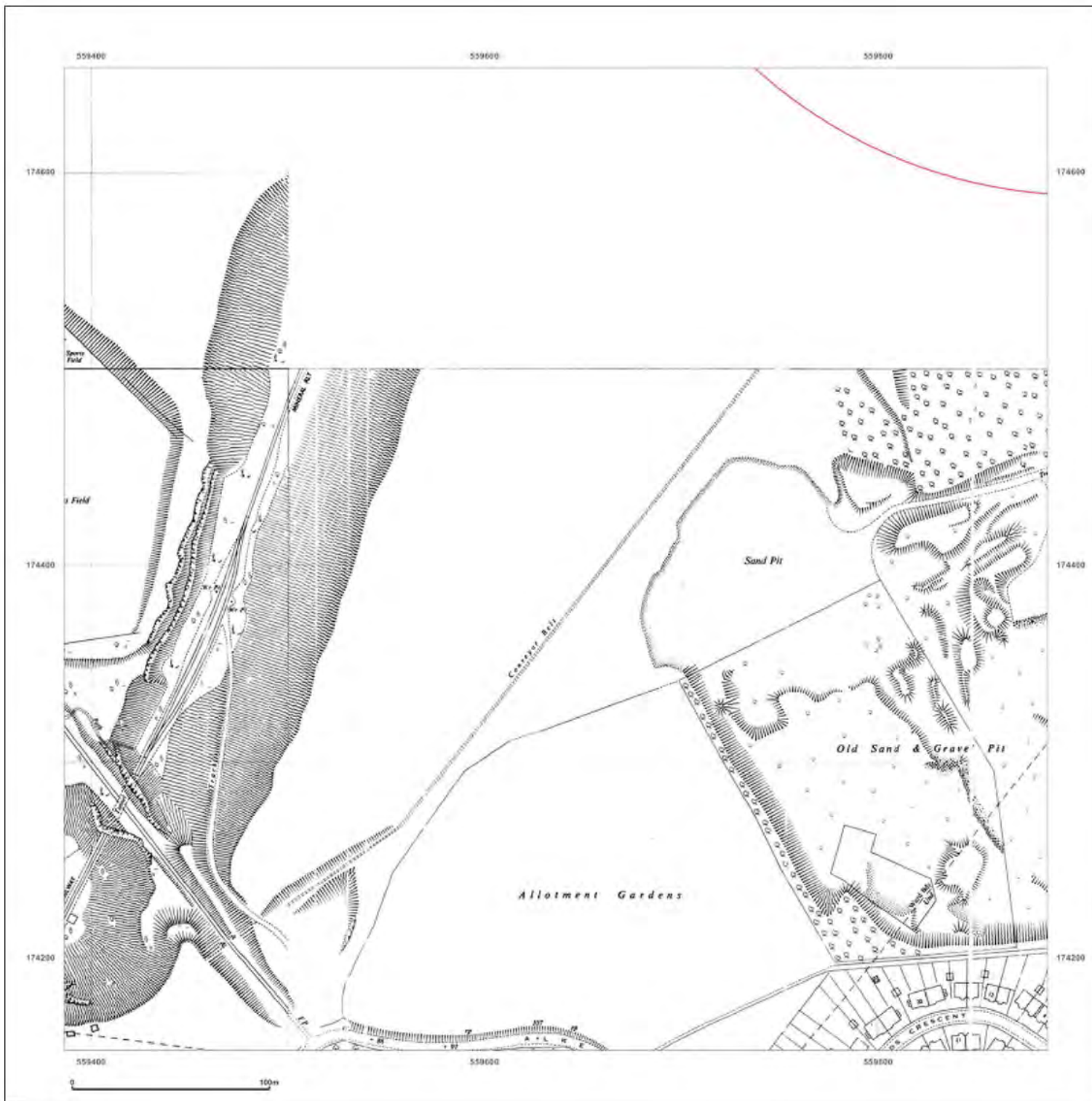


Produced by  
 Groundsure Insights  
 T: 08444 159000  
 W: [www.groundsure.com](http://www.groundsure.com)

© Crown copyright and database rights 2018 Ordnance Survey 100035207

Production date: 22 July 2020

Map legend available at:



**Site Details:**

London resort

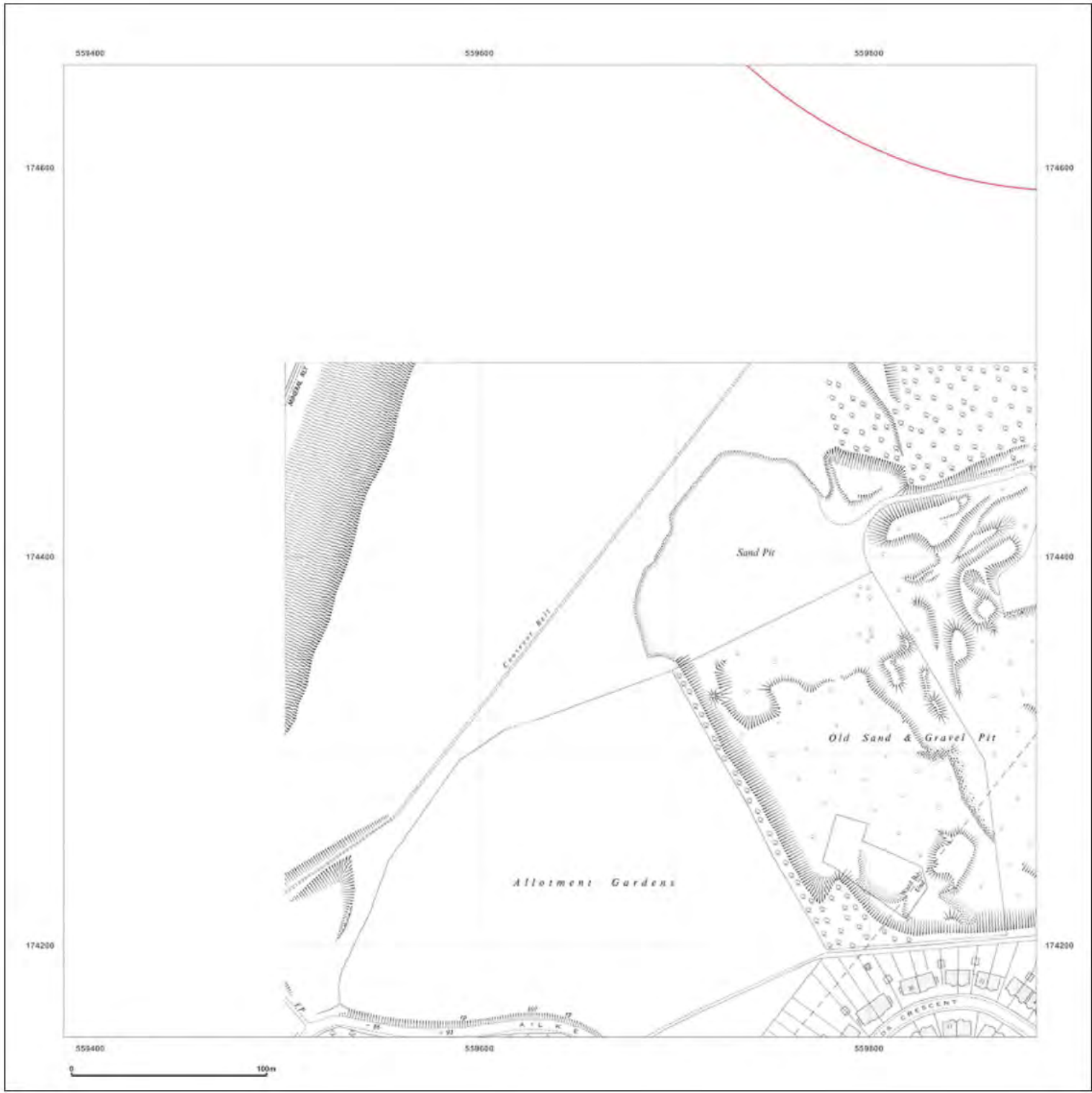

**Client Ref:** London Resort  
**Report Ref:** GSIP-2020-10332-1119\_1250scale\_4\_6  
**Grid Ref:** 559636, 174403

**Map Name:** National Grid

**Map date:** 1959

**Scale:** 1:1,250

**Printed at:** 1:2,000



Produced by  
 Groundsure Insights  
 T: 08444 159000  
 W: [www.groundsure.com](http://www.groundsure.com)

© Crown copyright and database rights 2018 Ordnance Survey 100035207

Production date: 22 July 2020

Map legend available at: [\[Redacted\]](#)



**Site Details:**

London resort

**Client Ref:** London Resort  
**Report Ref:** GSIP-2020-10332-1119\_1250scale\_4\_6  
**Grid Ref:** 559636, 174403

**Map Name:** National Grid

**Map date:** 1969-1973

**Scale:** 1:1,250

**Printed at:** 1:2,000



Surveyed 1952  
 Revised 1968  
 Edition N/A  
 Copyright 1969  
 Levelled 1968

Surveyed N/A  
 Revised 1968  
 Edition N/A  
 Copyright 1969  
 Levelled 1968

Surveyed 1968  
 Revised 1968  
 Edition N/A  
 Copyright 1968  
 Levelled 1952

Surveyed 1952  
 Revised 1973  
 Edition N/A  
 Copyright 1973  
 Levelled 1952



Produced by  
 Groundsure Insights  
 T: 08444 159000  
 W: [www.groundsure.com](http://www.groundsure.com)

© Crown copyright and database rights 2018 Ordnance Survey 100035207

Production date: 22 July 2020

Map legend available at:



**Site Details:**

London resort

**Client Ref:** London Resort  
**Report Ref:** GSIP-2020-10332-1119\_1250scale\_4\_6  
**Grid Ref:** 559636, 174403

**Map Name:** National Grid

**Map date:** 1969-1974

**Scale:** 1:1,250

**Printed at:** 1:2,000



<p>Surveyed 1952          Revised 1969          Edition N/A          Copyright 1969          Levelled 1956</p>	<p>Surveyed N/A          Revised N/A          Edition N/A          Copyright N/A          Levelled N/A</p>
--	--

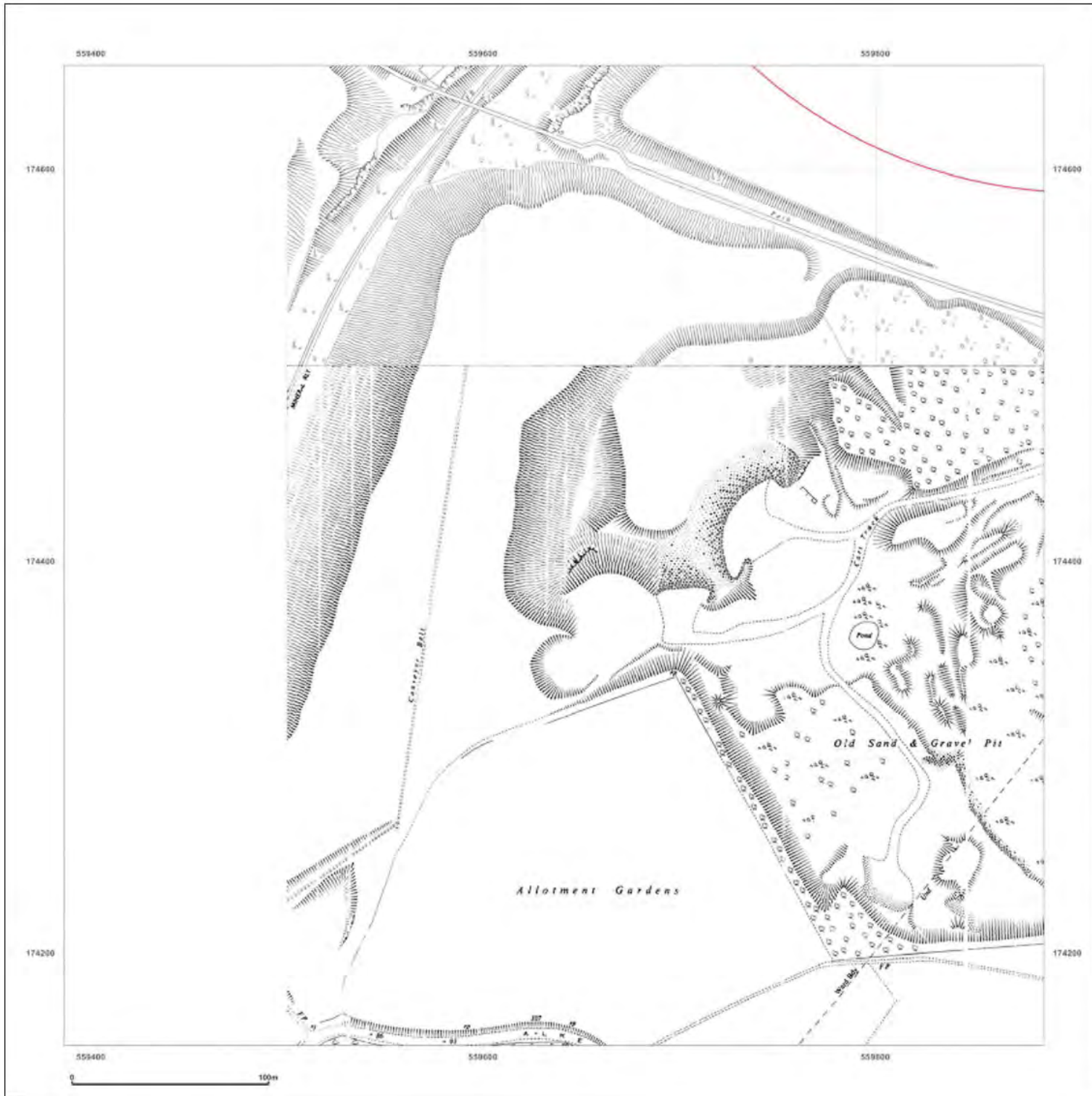


Produced by  
 Groundsure Insights  
 T: 08444 159000  
 W: [www.groundsure.com](http://www.groundsure.com)

© Crown copyright and database rights 2018 Ordnance Survey 100035207

Production date: 22 July 2020

Map legend available at:





**Site Details:**

London resort

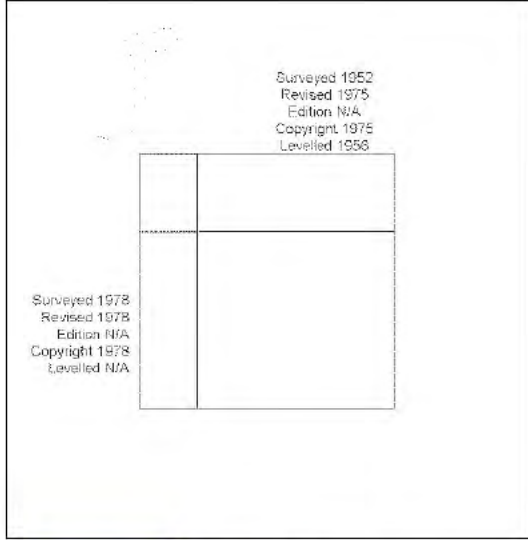
**Client Ref:** London Resort  
**Report Ref:** GSIP-2020-10332-1119\_1250scale\_4\_6  
**Grid Ref:** 559636, 174403

**Map Name:** National Grid

**Map date:** 1975-1978

**Scale:** 1:1,250

**Printed at:** 1:2,000

Surveyed 1952  
 Revised 1975  
 Edition N/A  
 Copyright 1975  
 Levelled 1956

Surveyed 1978  
 Revised 1978  
 Edition N/A  
 Copyright 1978  
 Levelled N/A

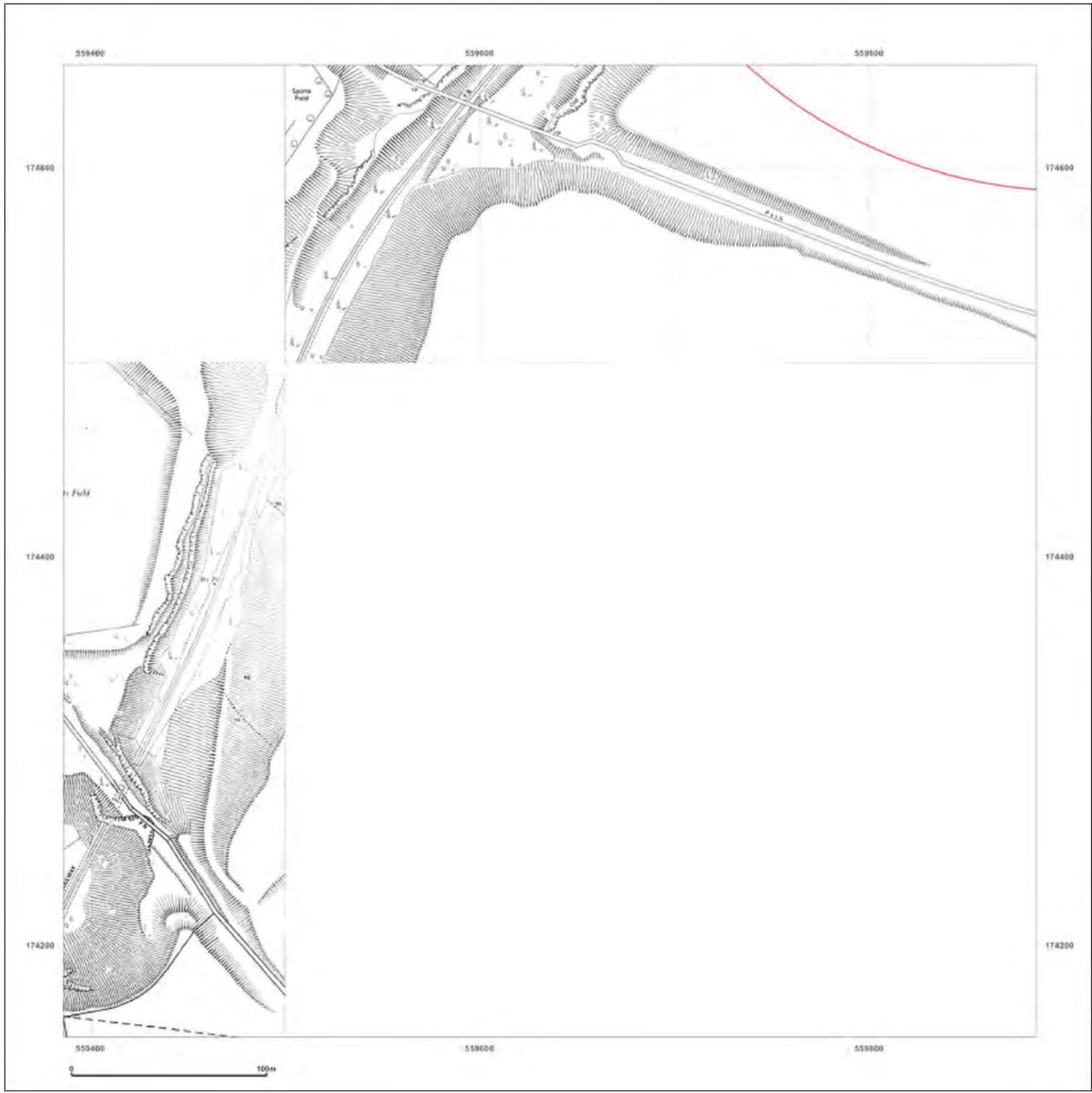


Produced by  
 Groundsure Insights  
 T: 08444 159000  
 W: [www.groundsure.com](http://www.groundsure.com)

© Crown copyright and database rights 2018 Ordnance Survey 100035207

Production date: 22 July 2020

Map legend available at: [\[Redacted\]](#)



**Site Details:**

London resort

**Client Ref:** London Resort  
**Report Ref:** GSIP-2020-10332-1119\_1250scale\_4\_6  
**Grid Ref:** 559636, 174403

**Map Name:** National Grid

**Map date:** 1989-1992

**Scale:** 1:1,250

**Printed at:** 1:2,000



Surveyed N/A Revised N/A Edition N/A Copyright 1992 Levelled N/A	Surveyed 1984 Revised 1989 Edition N/A Copyright 1989 Levelled 1984
--	---

Surveyed 1952 Revised 1989 Edition N/A Copyright 1989 Levelled 1952	Surveyed N/A Revised N/A Edition N/A Copyright N/A Levelled N/A
---	---

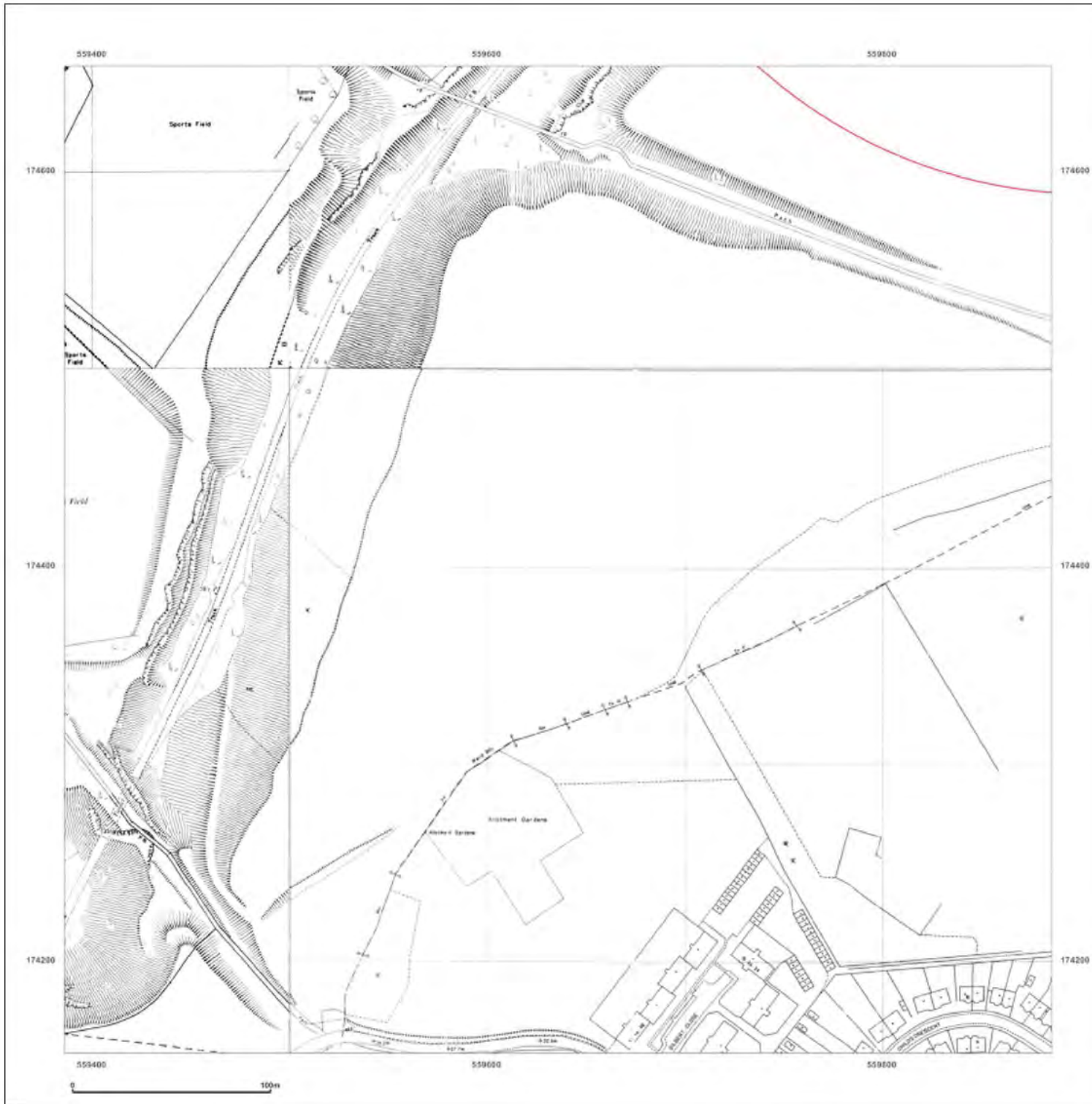


Produced by  
 Groundsure Insights  
 T: 08444 159000  
 W: [www.groundsure.com](http://www.groundsure.com)

© Crown copyright and database rights 2018 Ordnance Survey 100035207

Production date: 22 July 2020

Map legend available at:





**Site Details:**

London resort

**Client Ref:** London Resort  
**Report Ref:** GSIP-2020-10332-1119\_1250scale\_4\_6  
**Grid Ref:** 559636, 174403

**Map Name:** National Grid

**Map date:** 1990-1994


**Scale:** 1:1,250

**Printed at:** 1:2,000



Surveyed N/A Revised N/A Edition N/A Copyright 1994 Levelled N/A	Surveyed N/A Revised N/A Edition N/A Copyright N/A Levelled N/A
--	---

Surveyed 1952 Revised 1990 Edition N/A Copyright 1990 Levelled 1952
---

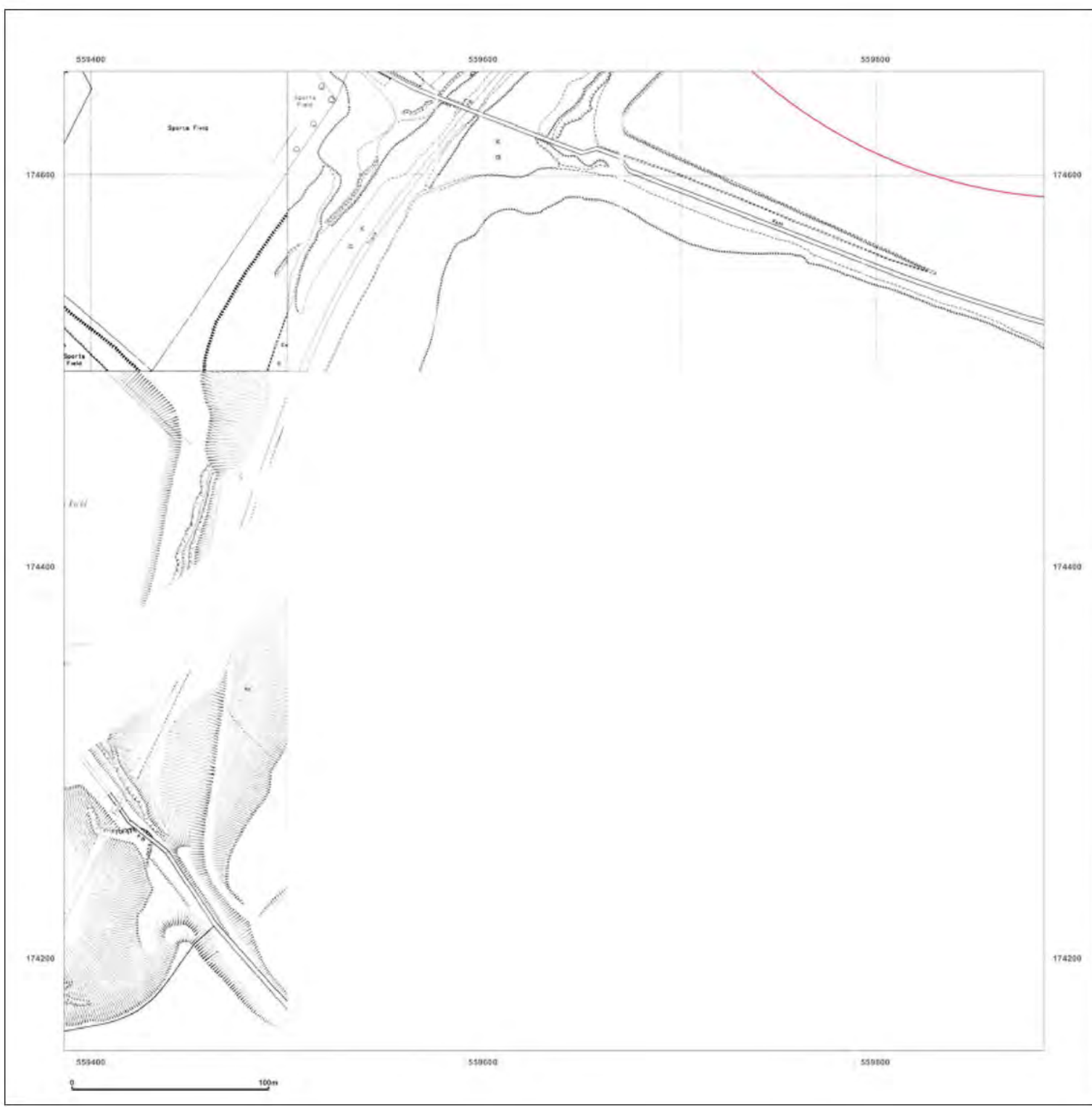


Produced by  
 Groundsure Insights  
 T: 08444 159000  
 W: [www.groundsure.com](http://www.groundsure.com)

© Crown copyright and database rights 2018 Ordnance Survey 100035207

Production date: 22 July 2020

Map legend available at: [REDACTED]



**Site Details:**

London resort


**Client Ref:** London Resort  
**Report Ref:** GSIP-2020-10332-1119\_1250scale\_4\_6  
**Grid Ref:** 559636, 174403

**Map Name:** LandLine

**Map date:** 2003

**Scale:** 1:1,250

**Printed at:** 1:1,250

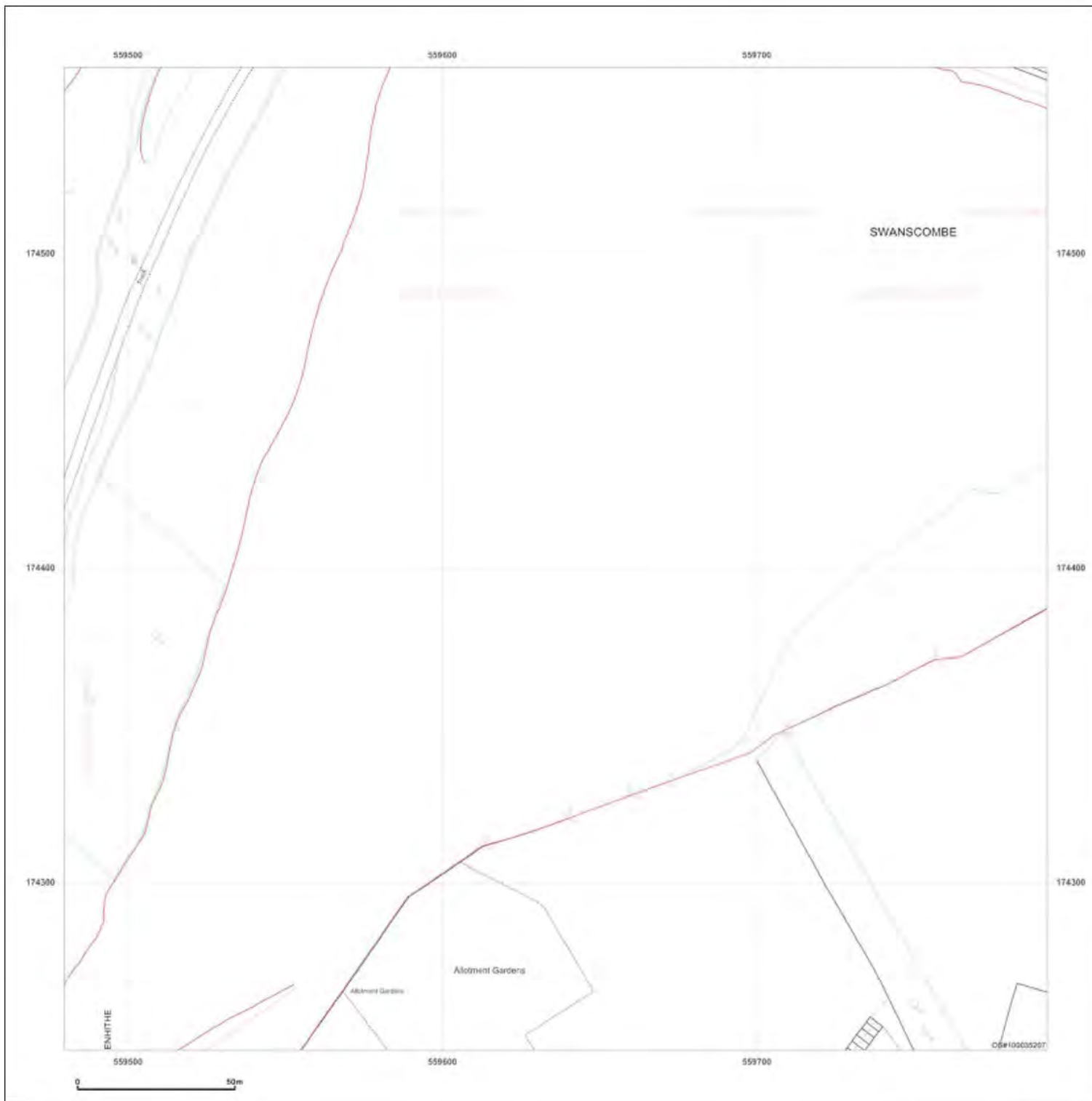


Produced by  
 Groundsure Insights  
 T: 08444 159000  
 W: [www.groundsure.com](http://www.groundsure.com)

© Crown copyright and database rights 2018 Ordnance Survey 100035207

Production date: 22 July 2020

Map legend available at:





**Site Details:**

London resort

**Client Ref:** London Resort  
**Report Ref:** GSIP-2020-10332-1119\_1250scale\_4\_7  
**Grid Ref:** 559636, 174903

**Map Name:** National Grid

**Map date:** 1952

**Scale:** 1:1,250

**Printed at:** 1:2,000



Surveyed 1952 Revised 1952 Edition N/A Copyright N/A Levelled 1952	Surveyed 1952 Revised 1952 Edition N/A Copyright N/A Levelled 1952
--	--

Surveyed 1952 Revised 1952 Edition N/A Copyright N/A Levelled 1952	Surveyed 1952 Revised 1952 Edition N/A Copyright N/A Levelled N/A
--	---



Produced by  
 Groundsure Insights  
 T: 08444 159000  
 W: [www.groundsure.com](http://www.groundsure.com)

© Crown copyright and database rights 2018 Ordnance Survey 100035207

Production date: 22 July 2020

Map legend available at:



**Site Details:**

London resort

**Client Ref:** London Resort  
**Report Ref:** GSIP-2020-10332-1119\_1250scale\_4\_7  
**Grid Ref:** 559636, 174903

**Map Name:** National Grid

**Map date:** 1953

**Scale:** 1:1,250

**Printed at:** 1:2,000



Surveyed N/A	Surveyed N/A
Revised N/A	Revised N/A
Edition N/A	Edition N/A
Copyright N/A	Copyright N/A
Levelled N/A	Levelled N/A



Surveyed N/A
Revised N/A
Edition N/A
Copyright N/A
Levelled N/A

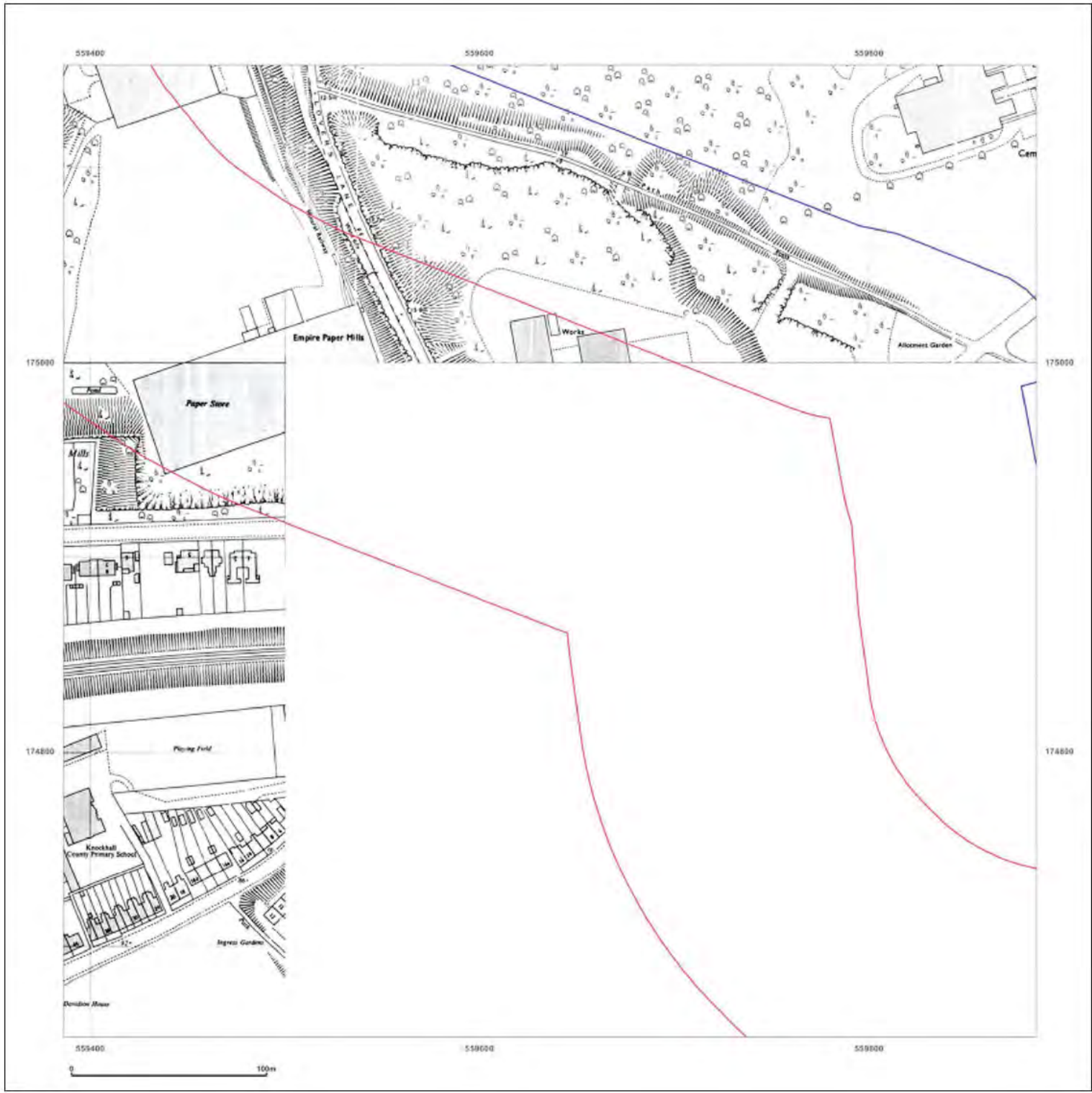


Produced by  
 Groundsure Insights  
 T: 08444 159000  
 W: [www.groundsure.com](http://www.groundsure.com)

© Crown copyright and database rights 2018 Ordnance Survey 100035207

Production date: 22 July 2020

Map legend available at: [REDACTED]





**Site Details:**

London resort

**Client Ref:** London Resort  
**Report Ref:** GSIP-2020-10332-1119\_1250scale\_4\_7  
**Grid Ref:** 559636, 174903

**Map Name:** National Grid

**Map date:** 1969-1971

**Scale:** 1:1,250

**Printed at:** 1:2,000



Surveyed 1952 Revised 1970 Edition N/A Copyright 1971 Levelled 1952	Surveyed 1952 Revised 1970 Edition N/A Copyright 1971 Levelled 1952
---	---

Surveyed 1952 Revised 1968 Edition N/A Copyright 1968 Levelled 1958	Surveyed N/A Revised 1968 Edition N/A Copyright 1969 Levelled 1958
---	--



Produced by  
 Groundsure Insights  
 T: 08444 159000  
 W: [www.groundsure.com](http://www.groundsure.com)

© Crown copyright and database rights 2018 Ordnance Survey 100035207

Production date: 22 July 2020

Map legend available at: [REDACTED]





**Site Details:**

London resort

**Client Ref:** London Resort  
**Report Ref:** GSIP-2020-10332-1119\_1250scale\_4\_7  
**Grid Ref:** 559636, 174903

**Map Name:** National Grid

**Map date:** 1969-1974

**Scale:** 1:1,250

**Printed at:** 1:2,000



Surveyed N/A  
 Revised N/A  
 Edition N/A  
 Copyright N/A  
 Levelled N/A

Surveyed N/A  
 Revised N/A  
 Edition N/A  
 Copyright N/A  
 Levelled N/A

Surveyed 1952  
 Revised 1969  
 Edition N/A  
 Copyright 1969  
 Levelled 1955



Produced by  
 Groundsure Insights  
 T: 08444 159000  
 W: www.groundsure.com

© Crown copyright and database rights 2018 Ordnance Survey 100035207

Production date: 22 July 2020

Map legend available at:





**Site Details:**

London resort

**Client Ref:** London Resort  
**Report Ref:** GSIP-2020-10332-1119\_1250scale\_4\_7  
**Grid Ref:** 559636, 174903

**Map Name:** National Grid

**Map date:** 1975-1979

**Scale:** 1:1,250

**Printed at:** 1:2,000



Surveyed 1979  
 Revised 1979  
 Edition N/A  
 Copyright 1979  
 Levelled N/A

Surveyed N/A  
 Revised N/A  
 Edition N/A  
 Copyright N/A  
 Levelled N/A

Surveyed 1957  
 Revised 1975  
 Edition N/A  
 Copyright 1975  
 Levelled 1955

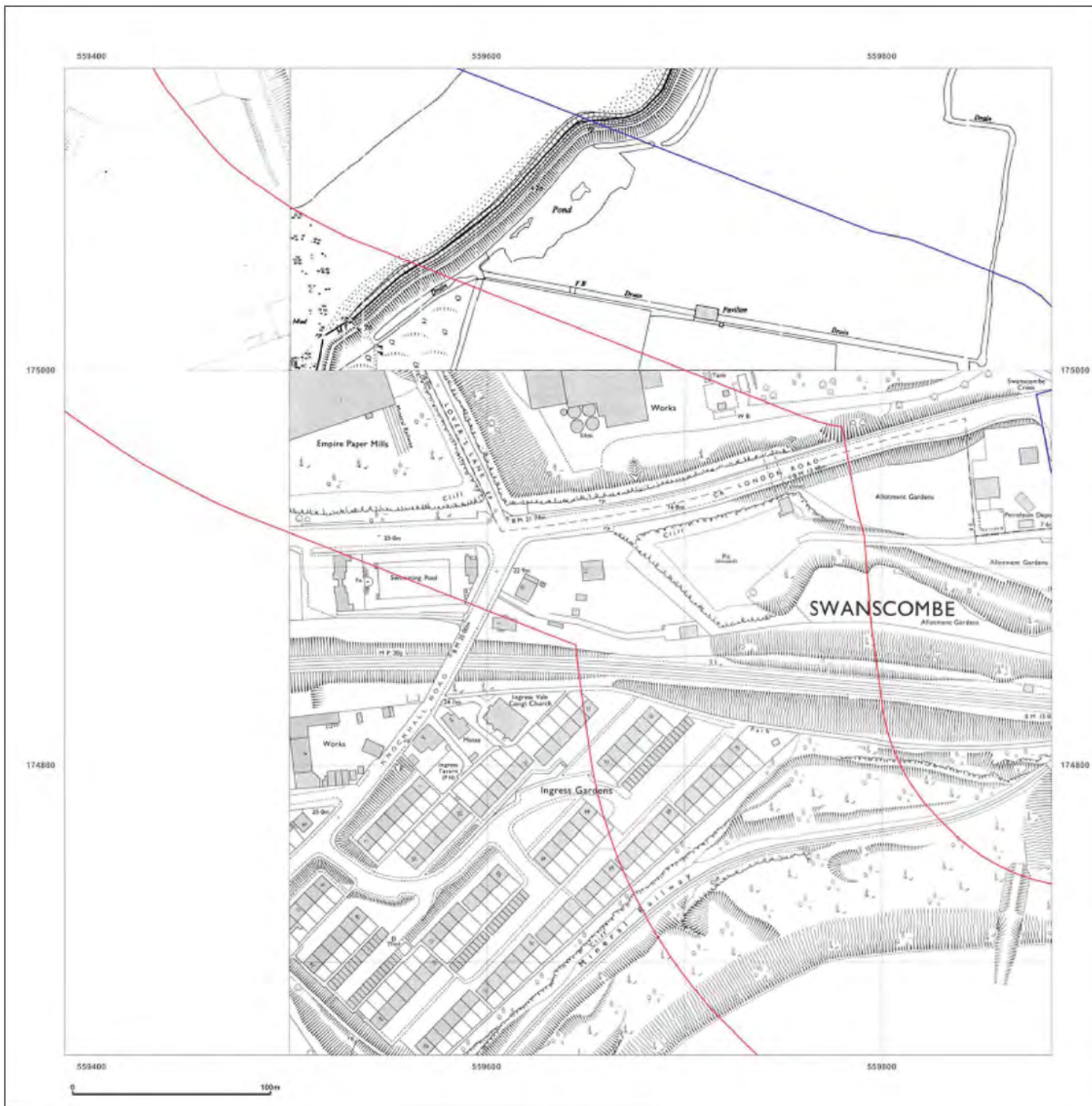


Produced by  
 Groundsure Insights  
 T: 08444 159000  
 W: [www.groundsure.com](http://www.groundsure.com)

© Crown copyright and database rights 2018 Ordnance Survey 100035207

Production date: 22 July 2020

Map legend available at:



**Site Details:**

London resort


**Client Ref:** London Resort  
**Report Ref:** GSIP-2020-10332-1119\_1250scale\_4\_7  
**Grid Ref:** 559636, 174903

**Map Name:** National Grid

**Map date:** 1980-1983

**Scale:** 1:1,250

**Printed at:** 1:2,000

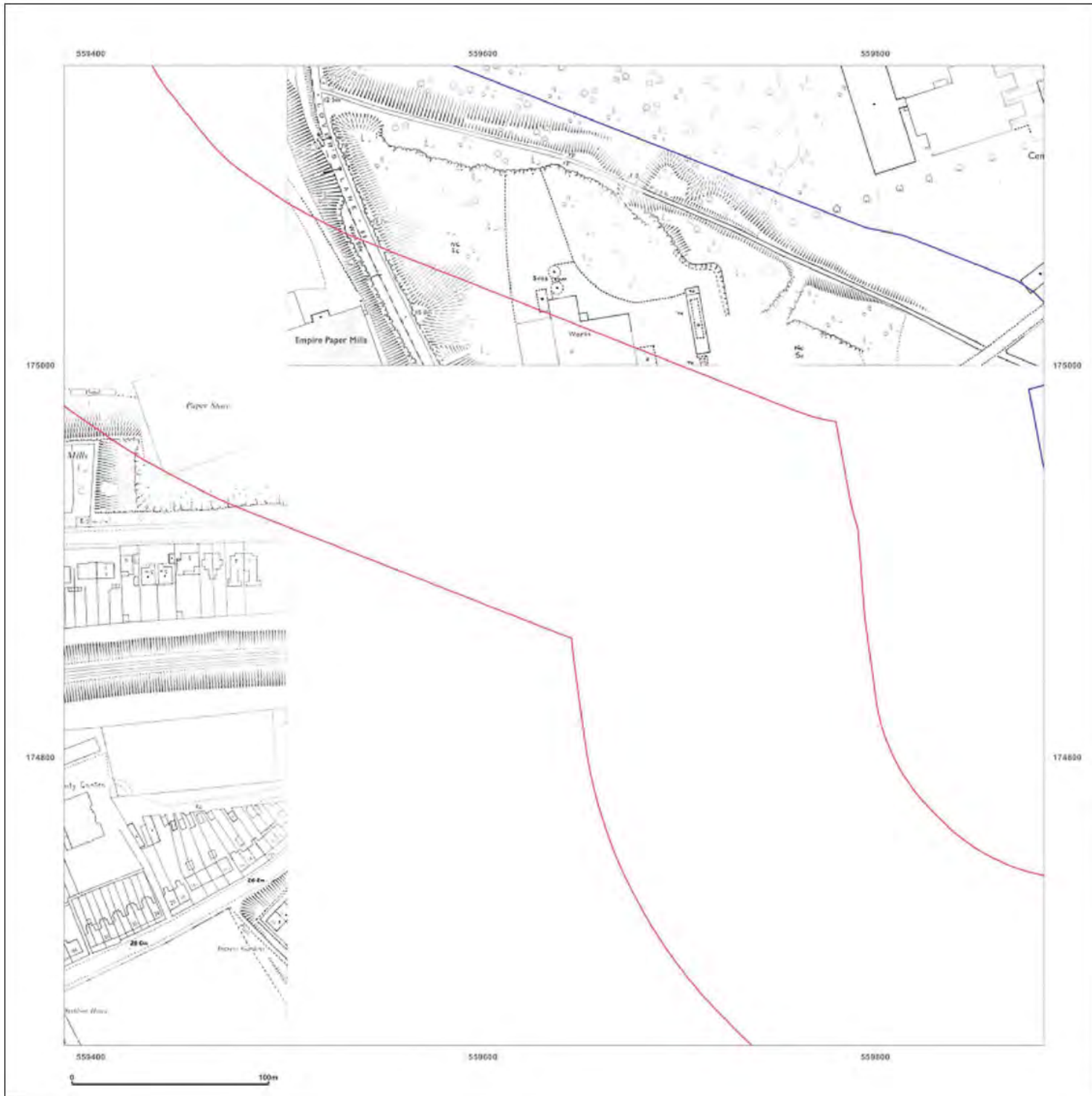


Produced by  
 Groundsure Insights  
 T: 08444 159000  
 W: [www.groundsure.com](http://www.groundsure.com)

© Crown copyright and database rights 2018 Ordnance Survey 100035207

Production date: 22 July 2020

Map legend available at: [\[Redacted\]](#)





**Site Details:**

London resort

**Client Ref:** London Resort  
**Report Ref:** GSIP-2020-10332-1119\_1250scale\_4\_7  
**Grid Ref:** 559636, 174903

**Map Name:** National Grid

**Map date:** 1989-1992

**Scale:** 1:1,250

**Printed at:** 1:2,000



Surveyed N/A Revised N/A Edition N/A Copyright N/A Levelled N/A	Surveyed N/A Revised N/A Edition N/A Copyright 1992 Levelled N/A
---	--

Surveyed N/A Revised N/A Edition N/A Copyright 1992 Levelled N/A	Surveyed 1984 Revised 1989 Edition N/A Copyright 1989 Levelled 1984
--	---



Produced by  
 Groundsure Insights  
 T: 08444 159000  
 W: [www.groundsure.com](http://www.groundsure.com)

© Crown copyright and database rights 2018 Ordnance Survey 100035207

Production date: 22 July 2020

Map legend available at: [REDACTED]





**Site Details:**

London resort

**Client Ref:** London Resort  
**Report Ref:** GSIP-2020-10332-1119\_1250scale\_4\_7  
**Grid Ref:** 559636, 174903

**Map Name:** National Grid

**Map date:** 1992-1994

**Scale:** 1:1,250

**Printed at:** 1:2,000



Surveyed N/A Revised N/A Edition N/A Copyright 1994 Levelled N/A	Surveyed N/A Revised N/A Edition N/A Copyright N/A Levelled N/A
--	---



Produced by  
 Groundsure Insights  
 T: 08444 159000  
 W: [www.groundsure.com](http://www.groundsure.com)

© Crown copyright and database rights 2018 Ordnance Survey 100035207

Production date: 22 July 2020

Map legend available at: [REDACTED]





**Site Details:**

London resort


**Client Ref:** London Resort  
**Report Ref:** GSIP-2020-10332-1119\_1250scale\_4\_7  
**Grid Ref:** 559636, 174903

**Map Name:** LandLine

**Map date:** 2003

**Scale:** 1:1,250

**Printed at:** 1:1,250

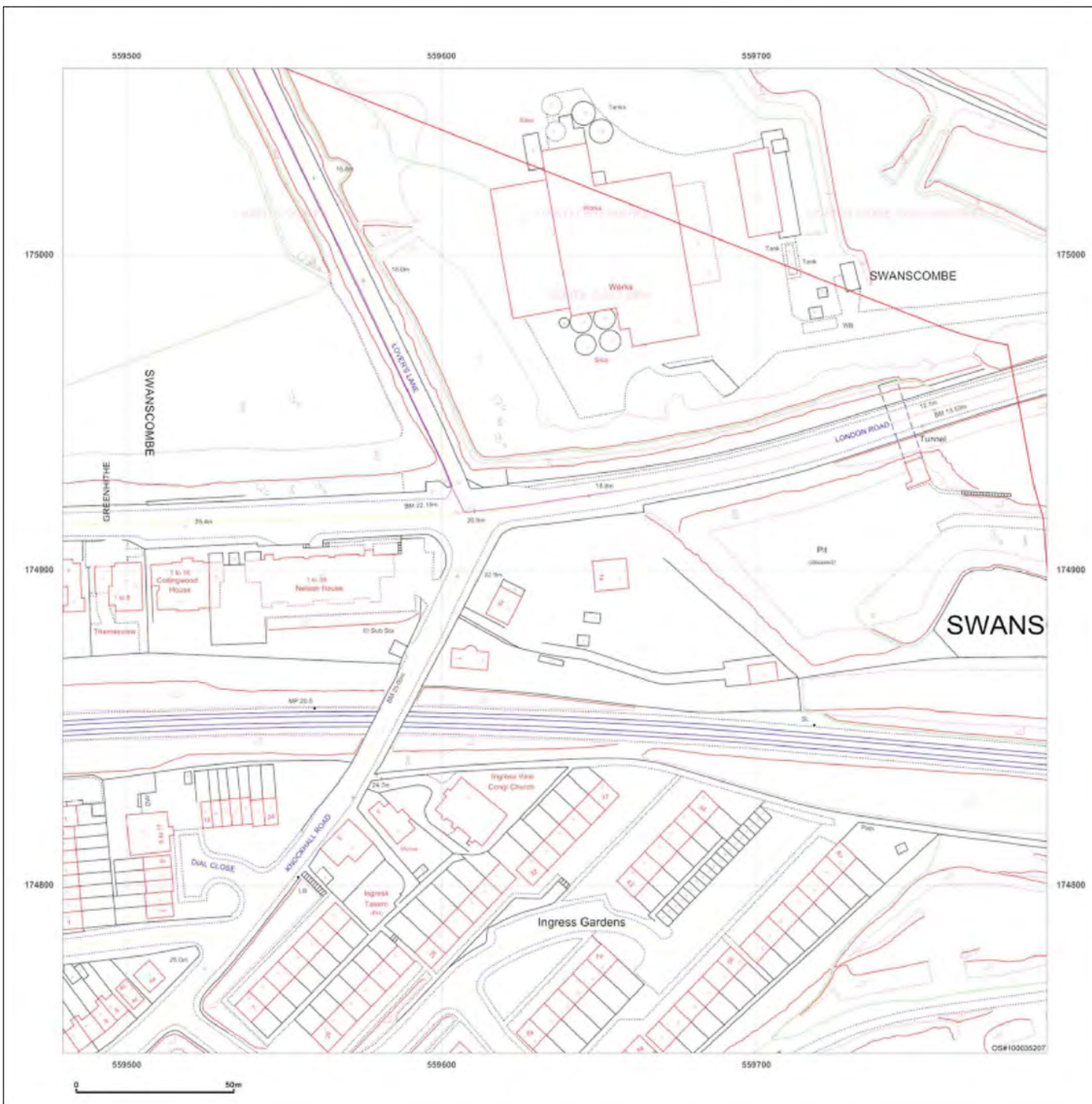


Produced by  
 Groundsure Insights  
 T: 08444 159000  
 W: [www.groundsure.com](http://www.groundsure.com)

© Crown copyright and database rights 2018 Ordnance Survey 100035207

Production date: 22 July 2020

Map legend available at:







**Site Details:**

London resort

**Client Ref:** London Resort  
**Report Ref:** GSIP-2020-10332-1119\_1250scale\_4\_8  
**Grid Ref:** 559636, 175403

**Map Name:** National Grid


**Map date:** 1953

**Scale:** 1:1,250

**Printed at:** 1:2,000



Surveyed N/A  
 Revised N/A  
 Edition N/A  
 Copyright N/A  
 Levelled N/A



Surveyed N/A  
 Revised N/A  
 Edition N/A  
 Copyright N/A  
 Levelled N/A

Surveyed N/A  
 Revised N/A  
 Edition N/A  
 Copyright N/A  
 Levelled N/A



Produced by  
 Groundsure Insights  
 T: 08444 159000  
 W: www.groundsure.com

© Crown copyright and database rights 2018 Ordnance Survey 100035207

Production date: 22 July 2020

Map legend available at:



**Site Details:**

London resort

**Client Ref:** London Resort  
**Report Ref:** GSIP-2020-10332-1119\_1250scale\_4\_8  
**Grid Ref:** 559636, 175403

**Map Name:** National Grid

**Map date:** 1971

**Scale:** 1:1,250

**Printed at:** 1:2,000



Surveyed 1952 Revised 1970 Edition N/A Copyright 1971 Levelled 1952	Surveyed 1951 Revised 1971 Edition N/A Copyright N/A Levelled 1952
---	--

Surveyed 1952 Revised 1970 Edition N/A Copyright 1971 Levelled 1952	Surveyed 1952 Revised 1970 Edition N/A Copyright 1971 Levelled 1952
---	---



Produced by  
 Groundsure Insights  
 T: 08444 159000  
 W: [www.groundsure.com](http://www.groundsure.com)

© Crown copyright and database rights 2018 Ordnance Survey 100035207

Production date: 22 July 2020

Map legend available at: [REDACTED]





**Site Details:**

London resort

**Client Ref:** London Resort  
**Report Ref:** GSIP-2020-10332-1119\_1250scale\_4\_8  
**Grid Ref:** 559636, 175403

**Map Name:** National Grid

**Map date:** 1971-1974

**Scale:** 1:1,250

**Printed at:** 1:2,000



	Surveyed 1952 Revised 1970 Edition N/A Copyright 1971 Levelled 1952
Surveyed N/A Revised N/A Edition N/A Copyright N/A Levelled N/A	Surveyed N/A Revised N/A Edition N/A Copyright N/A Levelled N/A



Produced by  
 Groundsure Insights  
 T: 08444 159000  
 W: [www.groundsure.com](http://www.groundsure.com)

© Crown copyright and database rights 2018 Ordnance Survey 100035207

Production date: 22 July 2020

Map legend available at: [REDACTED]

**Site Details:**

London resort

**Client Ref:** London Resort  
**Report Ref:** GSIP-2020-10332-1119\_1250scale\_4\_8  
**Grid Ref:** 559636, 175403

**Map Name:** National Grid

**Map date:** 1974-1979

**Scale:** 1:1,250

**Printed at:** 1:2,000



	<p>Surveyed N/A          Revised N/A          Edition N/A          Copyright N/A          Levelled N/A</p>
<p>Surveyed 1979          Revised 1979          Edition N/A          Copyright 1979          Levelled N/A</p>	<p>Surveyed N/A          Revised N/A          Edition N/A          Copyright N/A          Levelled N/A</p>



Produced by  
 Groundsure Insights  
 T: 08444 159000  
 W: www.groundsure.com

© Crown copyright and database rights 2018 Ordnance Survey 100035207

Production date: 22 July 2020

Map legend available at: [Redacted]



**Site Details:**

London resort

**Client Ref:** London Resort  
**Report Ref:** GSIP-2020-10332-1119\_1250scale\_4\_8  
**Grid Ref:** 559636, 175403

**Map Name:** National Grid

**Map date:** 1980

**Scale:** 1:1,250

**Printed at:** 1:2,000



Surveyed N/A  
 Revised N/A  
 Edition N/A  
 Copyright 1980  
 Levelled 1952

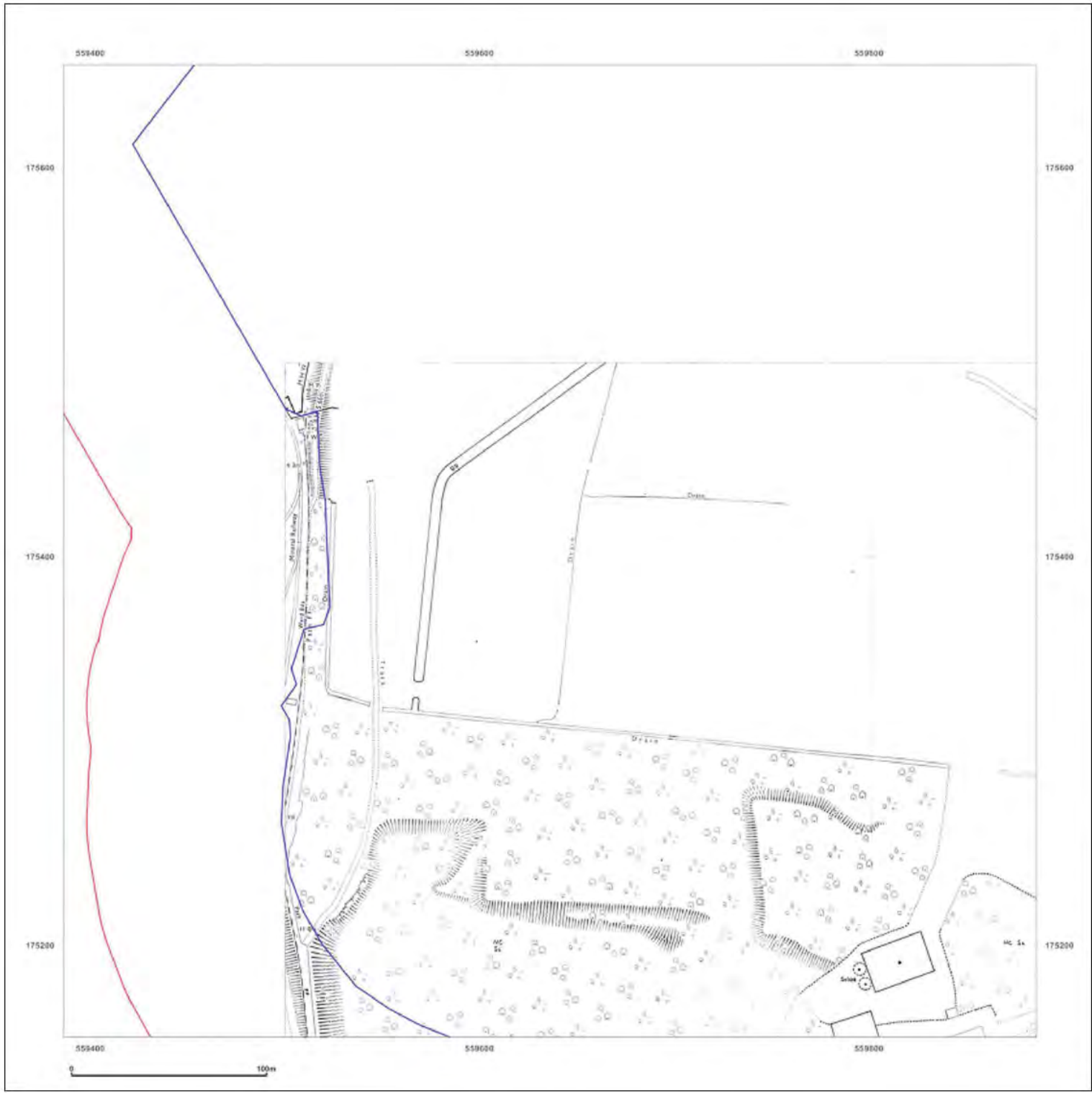


Produced by  
 Groundsure Insights  
 T: 08444 159000  
 W: [www.groundsure.com](http://www.groundsure.com)

© Crown copyright and database rights 2018 Ordnance Survey 100035207

Production date: 22 July 2020

Map legend available at: [\[Redacted\]](#)



**Site Details:**

London resort


**Client Ref:** London Resort  
**Report Ref:** GSIP-2020-10332-1119\_1250scale\_4\_8  
**Grid Ref:** 559636, 175403

**Map Name:** National Grid

**Map date:** 1986

**Scale:** 1:1,250

**Printed at:** 1:2,000



Surveyed 1963  
 Revised 1986  
 Edition No.4  
 Copyright 1988  
 Levelled 1983



Produced by  
 Groundsure Insights  
 T: 08444 159000  
 W: www.groundsure.com

© Crown copyright and database rights 2018 Ordnance Survey 100035207

Production date: 22 July 2020

Map legend available at: [Redacted]



**Site Details:**

London resort

**Client Ref:** London Resort  
**Report Ref:** GSIP-2020-10332-1119\_1250scale\_4\_8  
**Grid Ref:** 559636, 175403

**Map Name:** National Grid

**Map date:** 1992

**Scale:** 1:1,250

**Printed at:** 1:2,000



Surveyed N/A  
 Revised N/A  
 Edition N/A  
 Copyright N/A  
 Levelled N/A

Surveyed N/A  
 Revised N/A  
 Edition N/A  
 Copyright N/A  
 Levelled N/A

Surveyed N/A  
 Revised N/A  
 Edition N/A  
 Copyright N/A  
 Levelled N/A

Surveyed N/A  
 Revised N/A  
 Edition N/A  
 Copyright 1992  
 Levelled N/A



Produced by  
 Groundsure Insights  
 T: 08444 159000  
 W: [www.groundsure.com](http://www.groundsure.com)

© Crown copyright and database rights 2018 Ordnance Survey 100035207

Production date: 22 July 2020

Map legend available at:



**Site Details:**

London resort


**Client Ref:** London Resort  
**Report Ref:** GSIP-2020-10332-1119\_1250scale\_4\_8  
**Grid Ref:** 559636, 175403

**Map Name:** LandLine

**Map date:** 2003

**Scale:** 1:1,250

**Printed at:** 1:1,250




Produced by  
 Groundsure Insights  
 T: 08444 159000  
 W: [www.groundsure.com](http://www.groundsure.com)

© Crown copyright and database rights 2018 Ordnance Survey 100035207

Production date: 22 July 2020

Map legend available at:  
[REDACTED]





**Site Details:**

London resort

**Client Ref:** London Resort  
**Report Ref:** GSIP-2020-10332-1119\_1250scale\_4\_9  
**Grid Ref:** 559636, 175903

**Map Name:** National Grid

**Map date:** 1952

**Scale:** 1:1,250

**Printed at:** 1:2,000



Surveyed 1952  
 Revised 1952  
 Edition N/A  
 Copyright N/A  
 Levelled 1952

Surveyed 1952  
 Revised 1952  
 Edition N/A  
 Copyright N/A  
 Levelled 1952

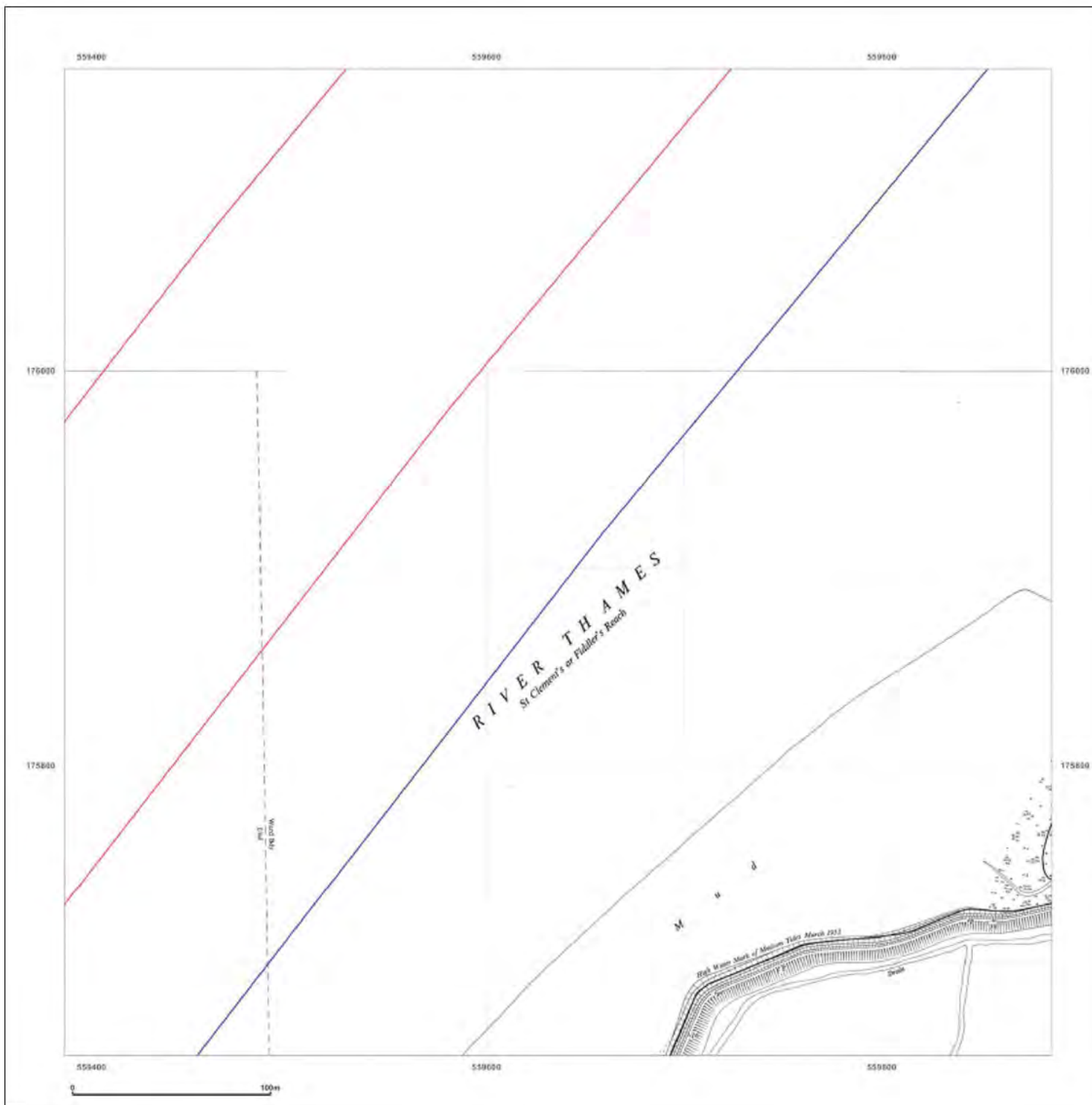


Produced by  
 Groundsure Insights  
 T: 08444 159000  
 W: [www.groundsure.com](http://www.groundsure.com)

© Crown copyright and database rights 2018 Ordnance Survey 100035207

Production date: 22 July 2020

Map legend available at:



**Site Details:**

London resort



**Client Ref:** London Resort  
**Report Ref:** GSIP-2020-10332-1119\_1250scale\_4\_9  
**Grid Ref:** 559636, 175903

**Map Name:** National Grid

**Map date:** 1971

**Scale:** 1:1,250

**Printed at:** 1:2,000

Surveyed 1952  
 Revised 1970  
 Edition N/A  
 Copyright 1971  
 Levelled 1952

Surveyed 1951  
 Revised 1971  
 Edition N/A  
 Copyright N/A  
 Levelled 1952




Produced by  
 Groundsure Insights  
 T: 08444 159000  
 W: [www.groundsure.com](http://www.groundsure.com)

© Crown copyright and database rights 2018 Ordnance Survey 100035207

Production date: 22 July 2020

Map legend available at: [\[Redacted\]](#)





**Site Details:**

London resort


**Client Ref:** London Resort  
**Report Ref:** GSIP-2020-10332-1119\_1250scale\_4\_9  
**Grid Ref:** 559636, 175903

**Map Name:** National Grid

**Map date:** 1971

**Scale:** 1:1,250

**Printed at:** 1:2,000



Surveyed 1952  
 Revised 1970  
 Edition N/A  
 Copyright 1971  
 Levelled 1952




Produced by  
 Groundsure Insights  
 T: 08444 159000  
 W: [www.groundsure.com](http://www.groundsure.com)

© Crown copyright and database rights 2018 Ordnance Survey 100035207

Production date: 22 July 2020

Map legend available at:



**Site Details:**

London resort


**Client Ref:** London Resort  
**Report Ref:** GSIP-2020-10332-1119\_1250scale\_4\_9  
**Grid Ref:** 559636, 175903

**Map Name:** National Grid

**Map date:** 1974

**Scale:** 1:1,250

**Printed at:** 1:2,000



Surveyed N/A  
 Revised N/A  
 Edition N/A  
 Copyright N/A  
 Levelled N/A



Produced by  
 Groundsure Insights  
 T: 08444 159000  
 W: [www.groundsure.com](http://www.groundsure.com)

© Crown copyright and database rights 2018 Ordnance Survey 100035207

Production date: 22 July 2020

Map legend available at:



**Site Details:**

London resort

**Client Ref:** London Resort  
**Report Ref:** GSIP-2020-10332-1119\_1250scale\_4\_9  
**Grid Ref:** 559636, 175903

**Map Name:** National Grid

**Map date:** 1986

**Scale:** 1:1,250

**Printed at:** 1:2,000



Surveyed 1963  
 Revised 1985  
 Edition N/A  
 Copyright 1986  
 Levelled 1983




Produced by  
 Groundsure Insights  
 T: 08444 159000  
 W: [www.groundsure.com](http://www.groundsure.com)

© Crown copyright and database rights 2018 Ordnance Survey 100035207

Production date: 22 July 2020

Map legend available at:



**Site Details:**

London resort

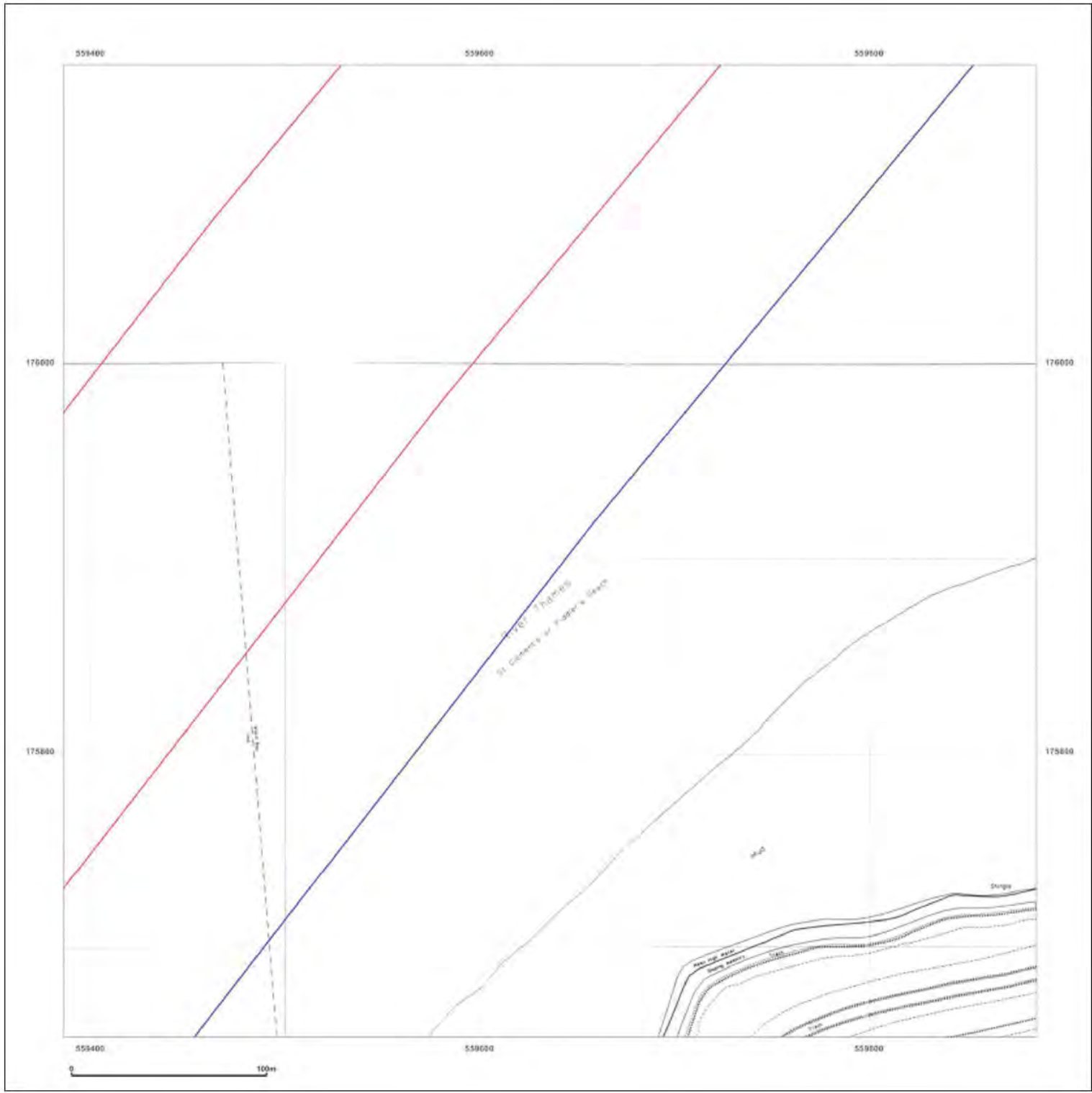

**Client Ref:** London Resort  
**Report Ref:** GSIP-2020-10332-1119\_1250scale\_4\_9  
**Grid Ref:** 559636, 175903

**Map Name:** National Grid

**Map date:** 1992

**Scale:** 1:1,250

**Printed at:** 1:2,000

Surveyed N/A Revised N/A Edition N/A Copyright N/A Levelled N/A	Surveyed N/A Revised N/A Edition N/A Copyright N/A Levelled N/A
---	---



Produced by  
 Groundsure Insights  
 T: 08444 159000  
 W: [www.groundsure.com](http://www.groundsure.com)

© Crown copyright and database rights 2018 Ordnance Survey 100035207

Production date: 22 July 2020

Map legend available at: [\[Redacted\]](#)



**Site Details:**

London resort


**Client Ref:** London Resort  
**Report Ref:** GSIP-2020-10332-1119\_1250scale\_4\_9  
**Grid Ref:** 559636, 175903

**Map Name:** LandLine

**Map date:** 2003

**Scale:** 1:1,250

**Printed at:** 1:1,250

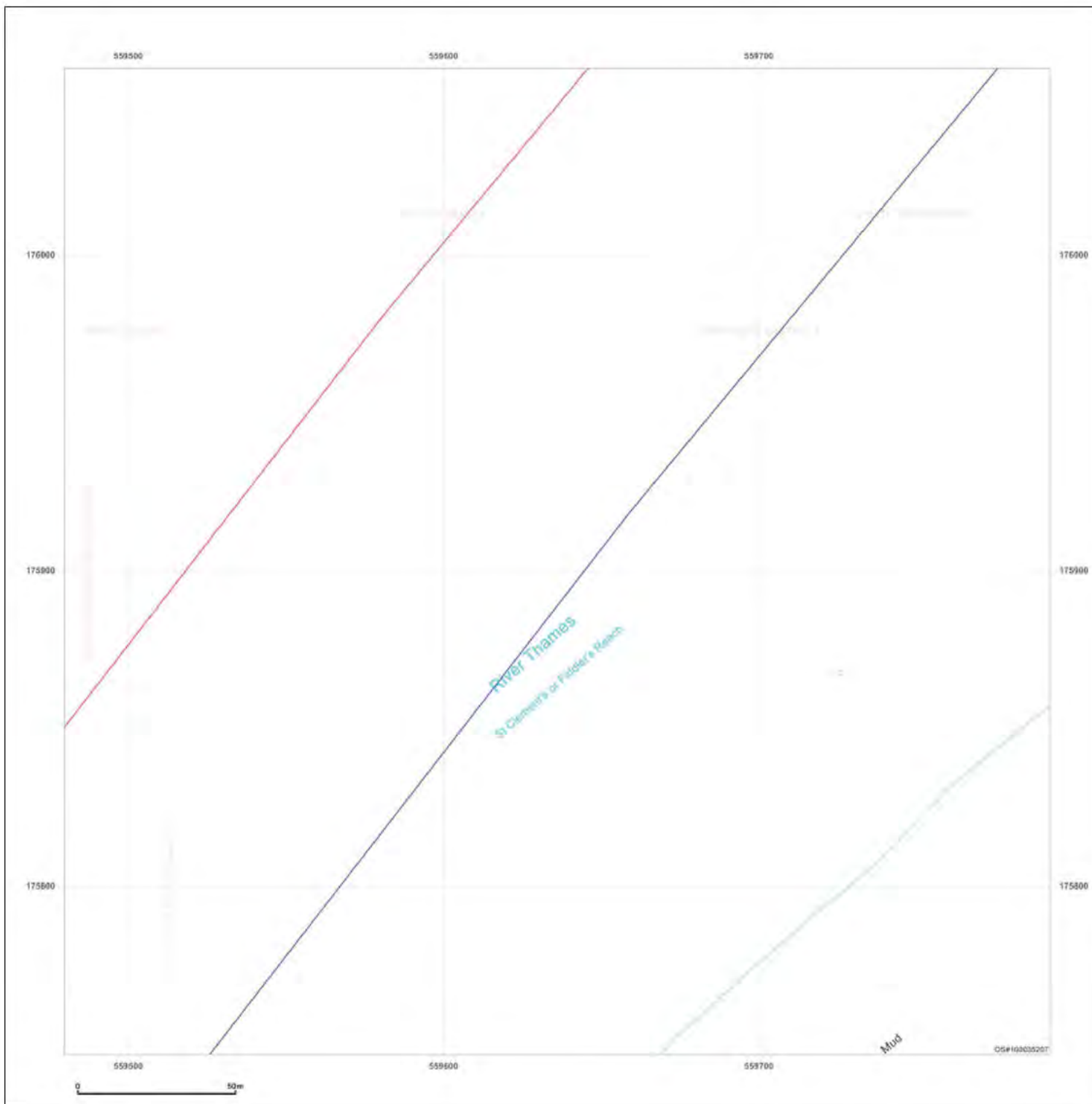


Produced by  
 Groundsure Insights  
 T: 08444 159000  
 W: [www.groundsure.com](http://www.groundsure.com)

© Crown copyright and database rights 2018 Ordnance Survey 100035207

Production date: 22 July 2020

Map legend available at:



**Site Details:**

London resort


**Client Ref:** London Resort  
**Report Ref:** GSIP-2020-10332-1119\_1250scale\_4\_10  
**Grid Ref:** 559636, 176403

**Map Name:** LandLine

**Map date:** 2003

**Scale:** 1:1,250

**Printed at:** 1:1,250

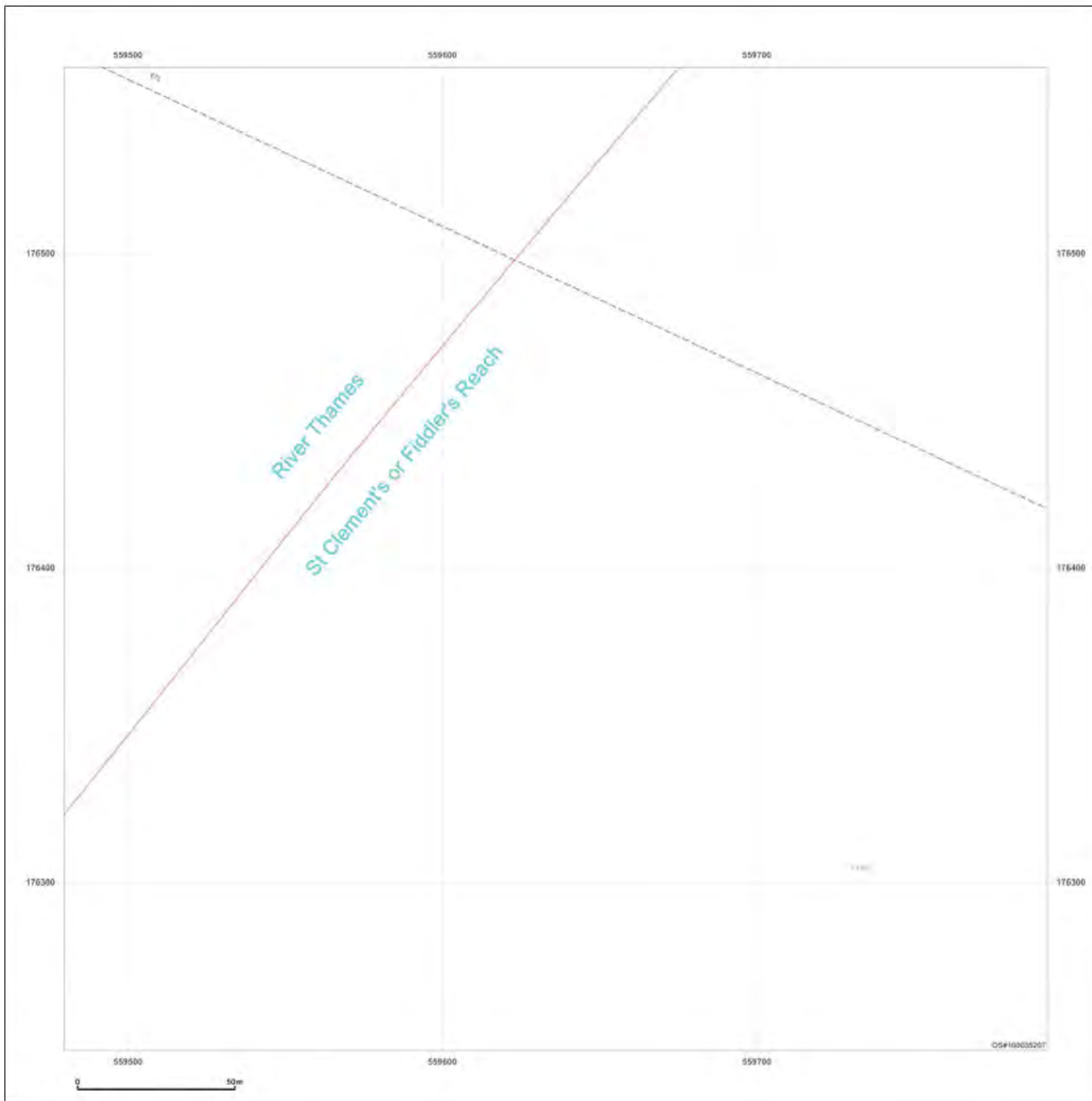


Produced by  
Groundsure Insights  
T: 08444 159000  
W: [www.groundsure.com](http://www.groundsure.com)

© Crown copyright and database rights 2018 Ordnance Survey 100035207

Production date: 22 July 2020

Map legend available at:





**Site Details:**

London resort


**Client Ref:** London Resort  
**Report Ref:** GSIP-2020-10332-1119\_1250scale\_5\_2  
**Grid Ref:** 560136, 172403

**Map Name:** LandLine

**Map date:** 2003

**Scale:** 1:1,250

**Printed at:** 1:1,250

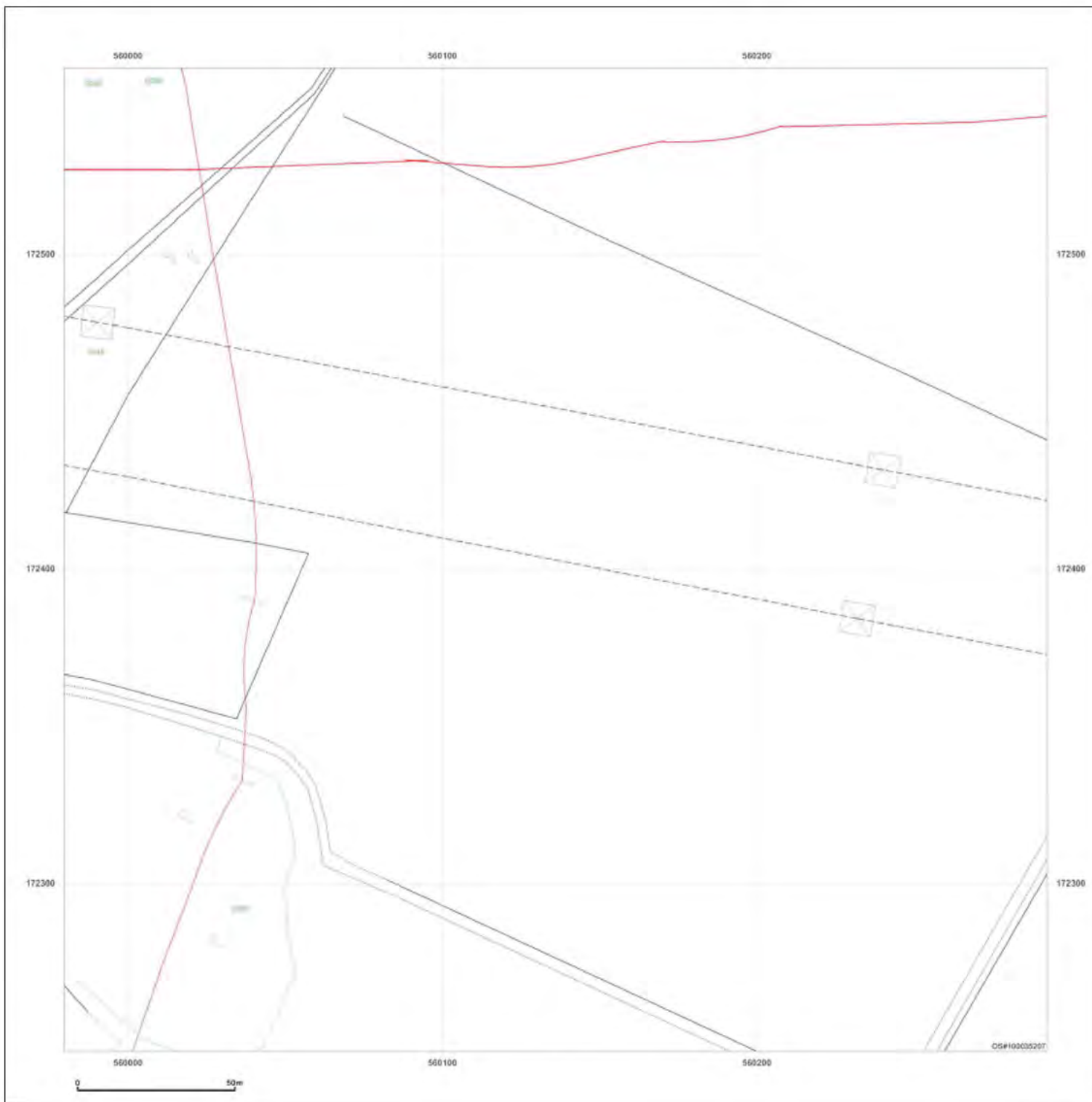


Produced by  
 Groundsure Insights  
 T: 08444 159000  
 W: [www.groundsure.com](http://www.groundsure.com)

© Crown copyright and database rights 2018 Ordnance Survey 100035207

Production date: 22 July 2020

Map legend available at:



**Site Details:**

London resort

**Client Ref:** London Resort  
**Report Ref:** GSIP-2020-10332-1119\_1250scale\_10\_3  
**Grid Ref:** 562636, 172903

**Map Name:** National Grid

**Map date:** 1952


**Scale:** 1:1,250

**Printed at:** 1:2,000



Surveyed 1952 Revised 1952 Edition N/A Copyright N/A Levelled 1952	Surveyed 1952 Revised 1952 Edition N/A Copyright N/A Levelled 1952
--	--

Surveyed 1952 Revised 1952 Edition N/A Copyright N/A Levelled 1952	Surveyed 1952 Revised 1952 Edition N/A Copyright N/A Levelled 1952
--	--

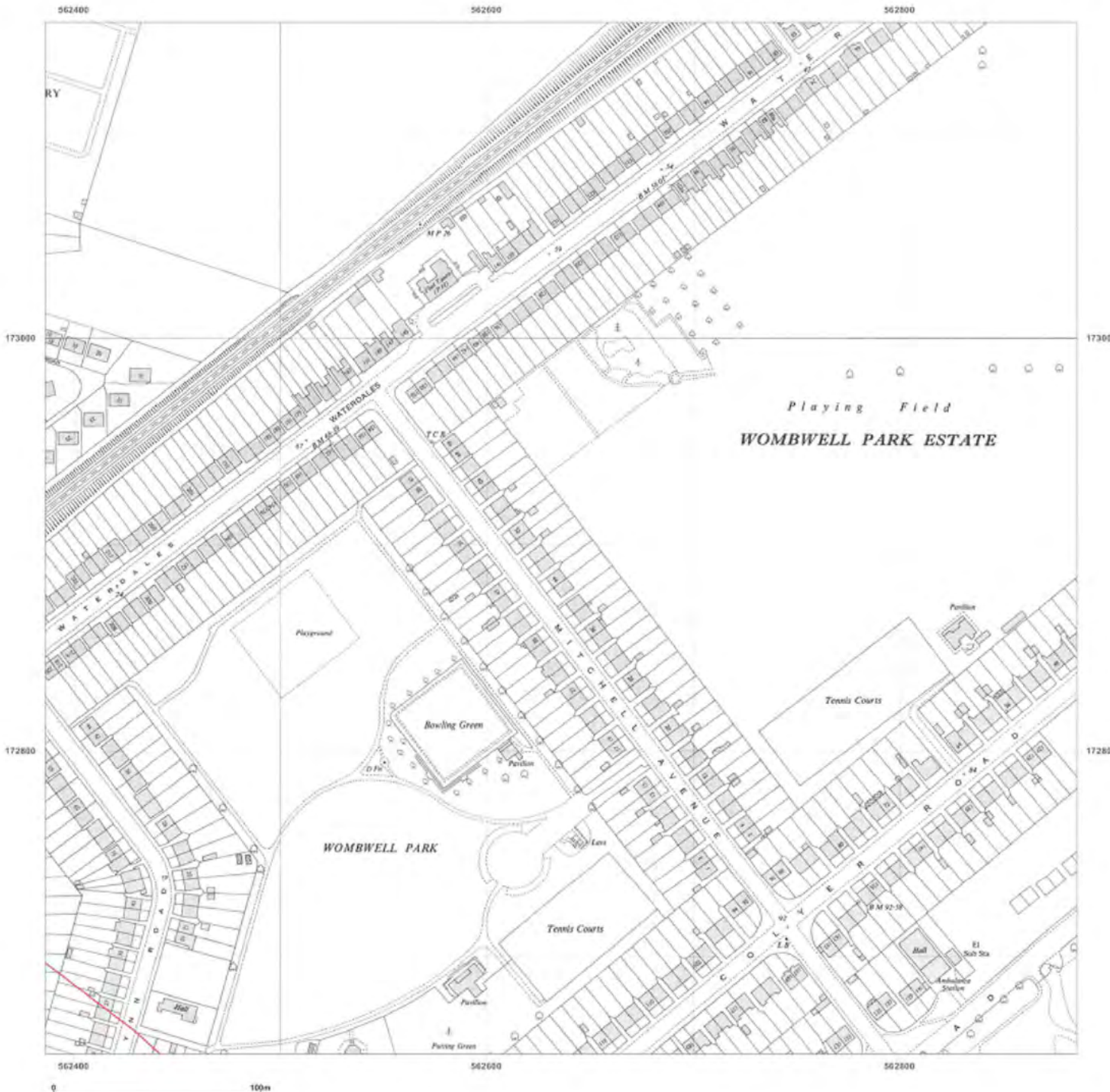


Produced by  
 Groundsure Insights  
 T: 08444 159000  
 W: [www.groundsure.com](http://www.groundsure.com)

© Crown copyright and database rights 2018 Ordnance Survey 100035207

Production date: 22 July 2020

Map legend available at:





**Site Details:**

London resort

**Client Ref:** London Resort  
**Report Ref:** GSIP-2020-10332-1119\_1250scale\_10\_3  
**Grid Ref:** 562636, 172903

**Map Name:** National Grid


**Map date:** 1953

**Scale:** 1:1,250

**Printed at:** 1:2,000



Surveyed N/A	Surveyed N/A
Revised N/A	Revised N/A
Edition N/A	Edition N/A
Copyright N/A	Copyright N/A
Levelled N/A	Levelled N/A



Surveyed N/A	Surveyed N/A
Revised N/A	Revised N/A
Edition N/A	Edition N/A
Copyright N/A	Copyright N/A
Levelled N/A	Levelled N/A



Produced by  
 Groundsure Insights  
 T: 08444 159000  
 W: [www.groundsure.com](http://www.groundsure.com)

© Crown copyright and database rights 2018 Ordnance Survey 100035207

Production date: 22 July 2020

Map legend available at: [REDACTED]

**Site Details:**

London resort

**Client Ref:** London Resort  
**Report Ref:** GSIP-2020-10332-1119\_1250scale\_10\_3  
**Grid Ref:** 562636, 172903

**Map Name:** National Grid

**Map date:** 1968-1972

**Scale:** 1:1,250

**Printed at:** 1:2,000



Surveyed 1952	Surveyed 1952
Revised 1971	Revised 1971
Edition N/A	Edition N/A
Copyright 1972	Copyright 1972
Levelled 1952	Levelled 1952

Surveyed 1952	Surveyed 1952
Revised 1968	Revised 1967
Edition N/A	Edition N/A
Copyright 1969	Copyright 1968
Levelled 1952	Levelled 1952

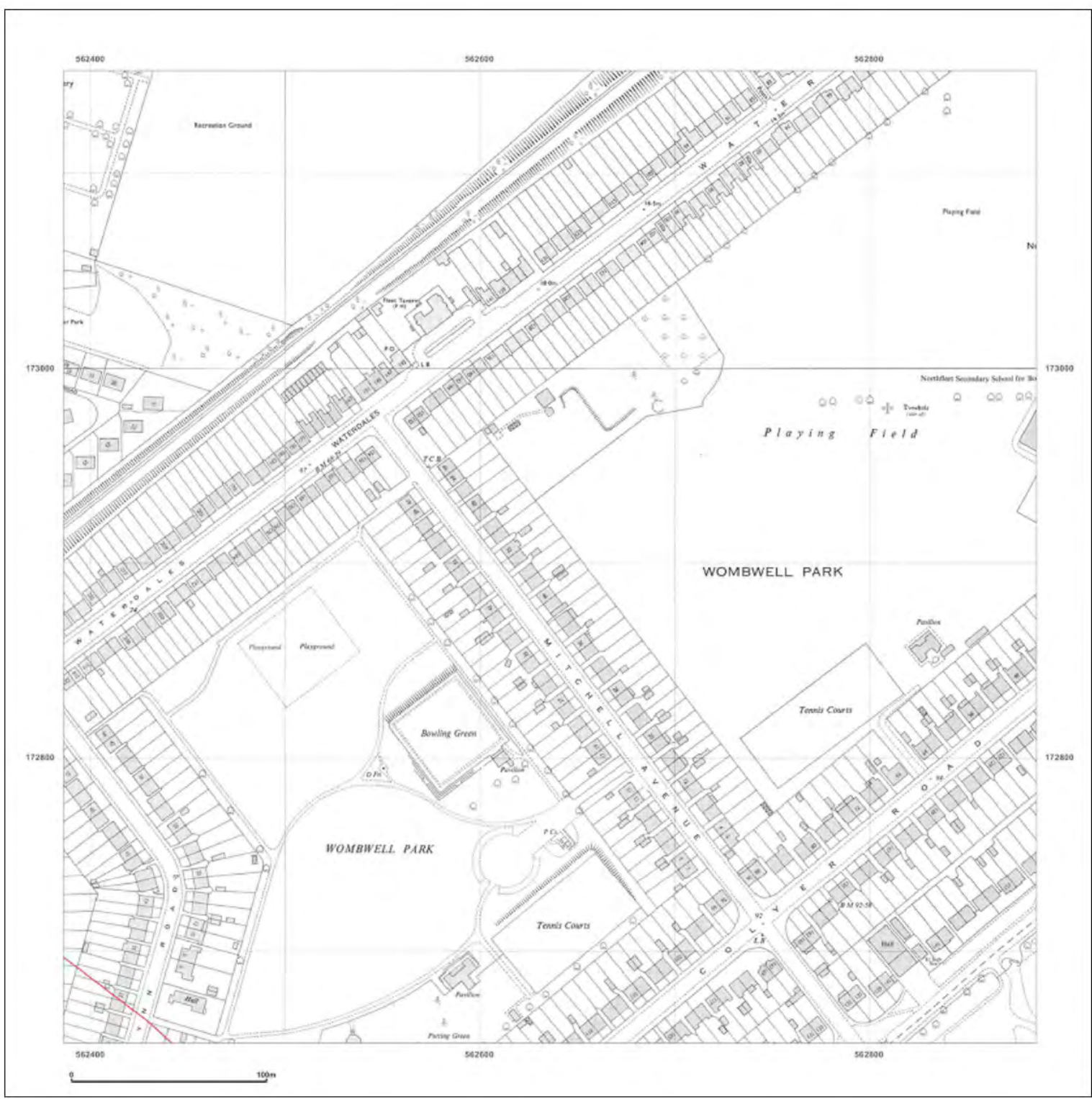


Produced by  
 Groundsure Insights  
 T: 08444 159000  
 W: [www.groundsure.com](http://www.groundsure.com)

© Crown copyright and database rights 2018 Ordnance Survey 100035207

Production date: 22 July 2020

Map legend available at: [REDACTED]





**Site Details:**

London resort

**Client Ref:** London Resort  
**Report Ref:** GSIP-2020-10332-1119\_1250scale\_10\_3  
**Grid Ref:** 562636, 172903

**Map Name:** National Grid

**Map date:** 1984-1989


**Scale:** 1:1,250

**Printed at:** 1:2,000



Surveyed N/A	Surveyed 1983
Revised N/A	Revised 1988
Edition N/A	Edition N/A
Copyright N/A	Copyright 1989
Levelled N/A	Levelled 1983

Surveyed 1952
Revised 1985
Edition N/A
Copyright 1985
Levelled 1952

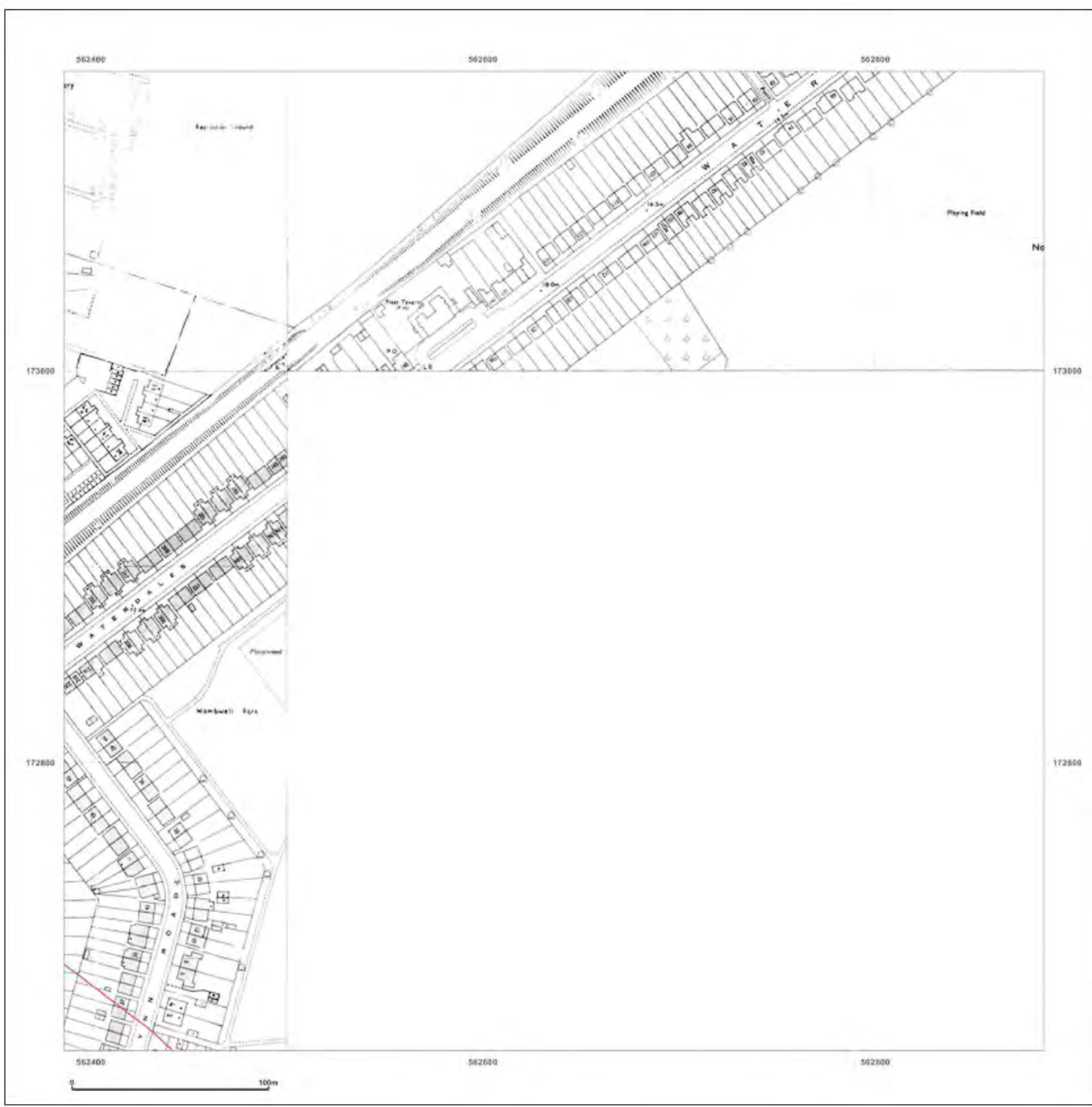


Produced by  
 Groundsure Insights  
 T: 08444 159000  
 W: [www.groundsure.com](http://www.groundsure.com)

© Crown copyright and database rights 2018 Ordnance Survey 100035207

Production date: 22 July 2020

Map legend available at: [\[Redacted\]](#)



**Site Details:**

London resort


**Client Ref:** London Resort  
**Report Ref:** GSIP-2020-10332-1119\_1250scale\_10\_3  
**Grid Ref:** 562636, 172903

**Map Name:** LandLine

**Map date:** 2003

**Scale:** 1:1,250

**Printed at:** 1:1,250



Produced by  
 Groundsure Insights  
 T: 08444 159000  
 W: [www.groundsure.com](http://www.groundsure.com)

© Crown copyright and database rights 2018 Ordnance Survey 100035207

Production date: 22 July 2020

Map legend available at:





**Site Details:**

London resort


**Client Ref:** London Resort  
**Report Ref:** GSIP-2020-10332-1119\_1250scale\_5\_3  
**Grid Ref:** 560136, 172903

**Map Name:** LandLine

**Map date:** 2003

**Scale:** 1:1,250

**Printed at:** 1:1,250

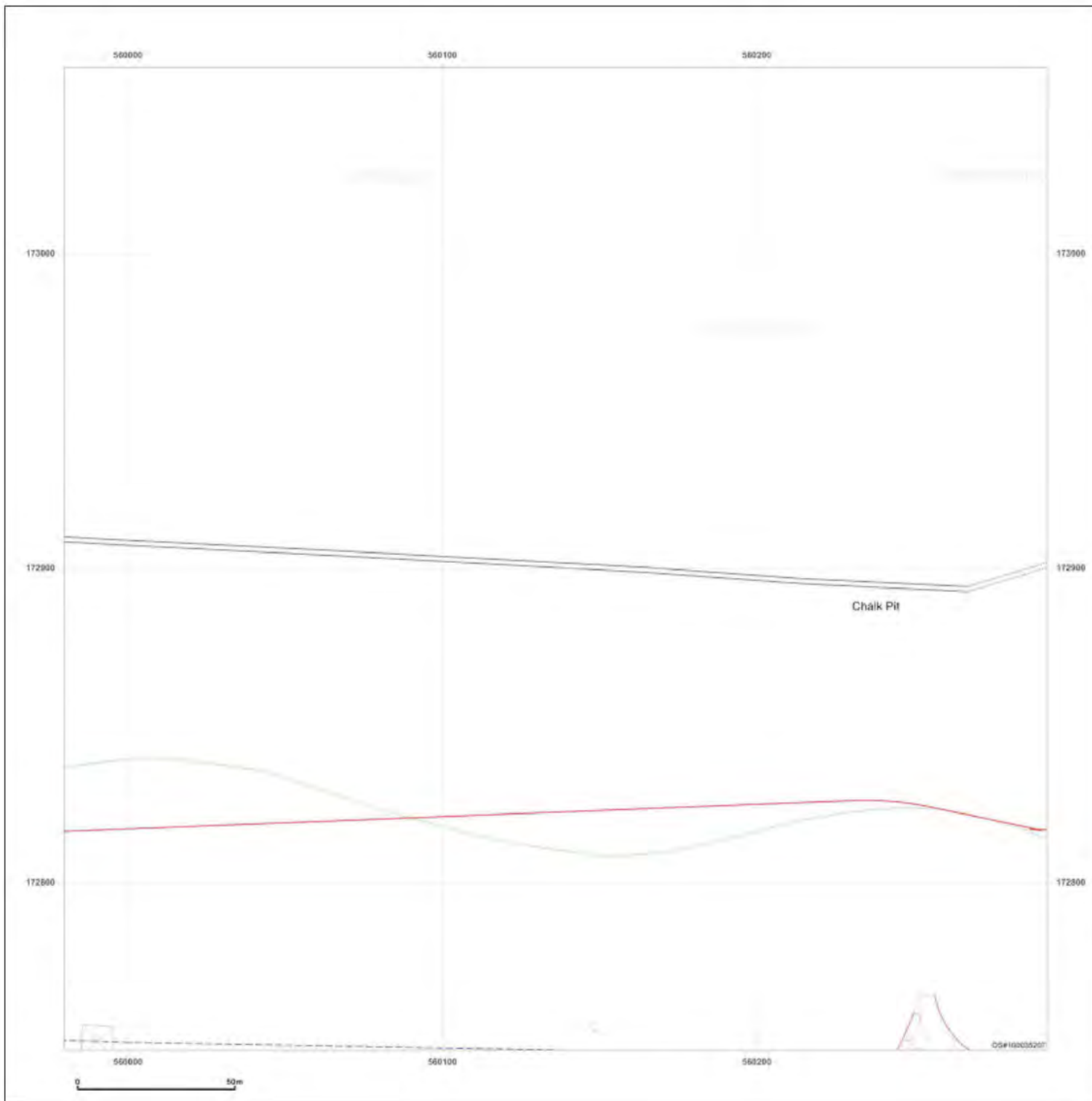


Produced by  
 Groundsure Insights  
 T: 08444 159000  
 W: [www.groundsure.com](http://www.groundsure.com)

© Crown copyright and database rights 2018 Ordnance Survey 100035207

Production date: 22 July 2020

Map legend available at:



**Site Details:**

London resort

**Client Ref:** London Resort  
**Report Ref:** GSIP-2020-10332-1119\_1250scale\_5\_6  
**Grid Ref:** 560136, 174403

**Map Name:** National Grid

**Map date:** 1952

**Scale:** 1:1,250

**Printed at:** 1:2,000



Surveyed 1952 Revised 1952 Edition N/A Copyright N/A Levelled N/A	Surveyed 1952 Revised 1952 Edition N/A Copyright N/A Levelled 1952
---	--

Surveyed 1952 Revised 1952 Edition N/A Copyright N/A Levelled 1952	Surveyed 1952 Revised 1952 Edition N/A Copyright N/A Levelled 1952
--	--

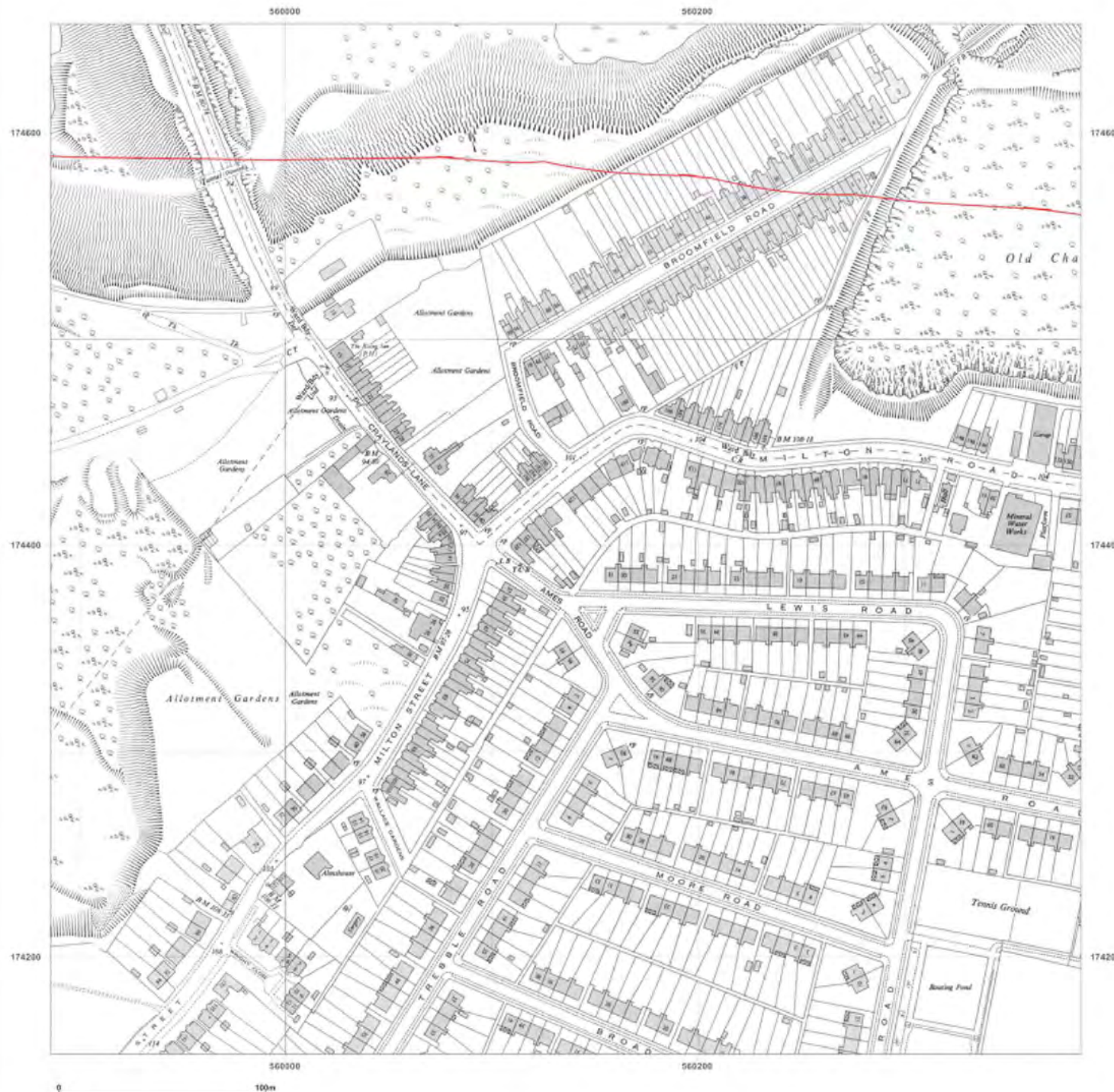


Produced by  
 Groundsure Insights  
 T: 08444 159000  
 W: [www.groundsure.com](http://www.groundsure.com)

© Crown copyright and database rights 2018 Ordnance Survey 100035207

Production date: 22 July 2020

Map legend available at:





**Site Details:**

London resort

**Client Ref:** London Resort  
**Report Ref:** GSIP-2020-10332-1119\_1250scale\_5\_6  
**Grid Ref:** 560136, 174403

**Map Name:** National Grid

**Map date:** 1953

**Scale:** 1:1,250

**Printed at:** 1:2,000



			Surveyed N/A Revised N/A Edition N/A Copyright N/A Levelled N/A
Surveyed N/A Revised N/A Edition N/A Copyright N/A Levelled N/A			Surveyed N/A Revised N/A Edition N/A Copyright N/A Levelled N/A



Produced by  
 Groundsure Insights  
 T: 08444 159000  
 W: www.groundsure.com

© Crown copyright and database rights 2018 Ordnance Survey 100035207

Production date: 22 July 2020

Map legend available at: [REDACTED]





**Site Details:**

London resort

**Client Ref:** London Resort  
**Report Ref:** GSIP-2020-10332-1119\_1250scale\_5\_6  
**Grid Ref:** 560136, 174403

**Map Name:** National Grid

**Map date:** 1969-1973

**Scale:** 1:1,250

**Printed at:** 1:2,000



Surveyed N/A	Surveyed 1952
Revised 1968	Revised 1970
Edition N/A	Edition N/A
Copyright 1969	Copyright 1971
Levelled 1968	Levelled 1968

Surveyed 1952	Surveyed 1952
Revised 1973	Revised 1970
Edition N/A	Edition N/A
Copyright 1973	Copyright 1971
Levelled 1952	Levelled 1952



Produced by  
 Groundsure Insights  
 T: 08444 159000  
 W: [www.groundsure.com](http://www.groundsure.com)

© Crown copyright and database rights 2018 Ordnance Survey 100035207

Production date: 22 July 2020

Map legend available at:





**Site Details:**

London resort

**Client Ref:** London Resort  
**Report Ref:** GSIP-2020-10332-1119\_1250scale\_5\_6  
**Grid Ref:** 560136, 174403

**Map Name:** National Grid

**Map date:** 1975-1978


**Scale:** 1:1,250

**Printed at:** 1:2,000



Surveyed 1952  
 Revised 1975  
 Edition N/A  
 Copyright 1975  
 Levelled 1956

Surveyed 1956  
 Revised 1975  
 Edition N/A  
 Copyright 1978  
 Levelled 1956




Produced by  
 Groundsure Insights  
 T: 08444 159000  
 W: [www.groundsure.com](http://www.groundsure.com)

© Crown copyright and database rights 2018 Ordnance Survey 100035207

Production date: 22 July 2020

Map legend available at:



**Site Details:**

London resort

**Client Ref:** London Resort  
**Report Ref:** GSIP-2020-10332-1119\_1250scale\_5\_6  
**Grid Ref:** 560136, 174403

**Map Name:** National Grid

**Map date:** 1983-1985

**Scale:** 1:1,250

**Printed at:** 1:2,000



<p>Surveyed N/A          Revised N/A          Edition N/A          Copyright 1983          Levelled 1986</p>	<p>Surveyed 1984          Revised 1985          Edition N/A          Copyright 1985          Levelled 1984</p>
--	--



Produced by  
 Groundsure Insights  
 T: 08444 159000  
 W: [www.groundsure.com](http://www.groundsure.com)

© Crown copyright and database rights 2018 Ordnance Survey 100035207

Production date: 22 July 2020

Map legend available at: [REDACTED]





**Site Details:**

London resort

**Client Ref:** London Resort  
**Report Ref:** GSIP-2020-10332-1119\_1250scale\_5\_6  
**Grid Ref:** 560136, 174403

**Map Name:** National Grid

**Map date:** 1989-1992

**Scale:** 1:1,250

**Printed at:** 1:2,000



Surveyed 1984  
 Revised 1989  
 Edition N/A  
 Copyright 1989  
 Levelled 1984

Surveyed N/A  
 Revised N/A  
 Edition N/A  
 Copyright N/A  
 Levelled N/A

Surveyed 1984  
 Revised 1990  
 Edition N/A  
 Copyright 1990  
 Levelled 1984

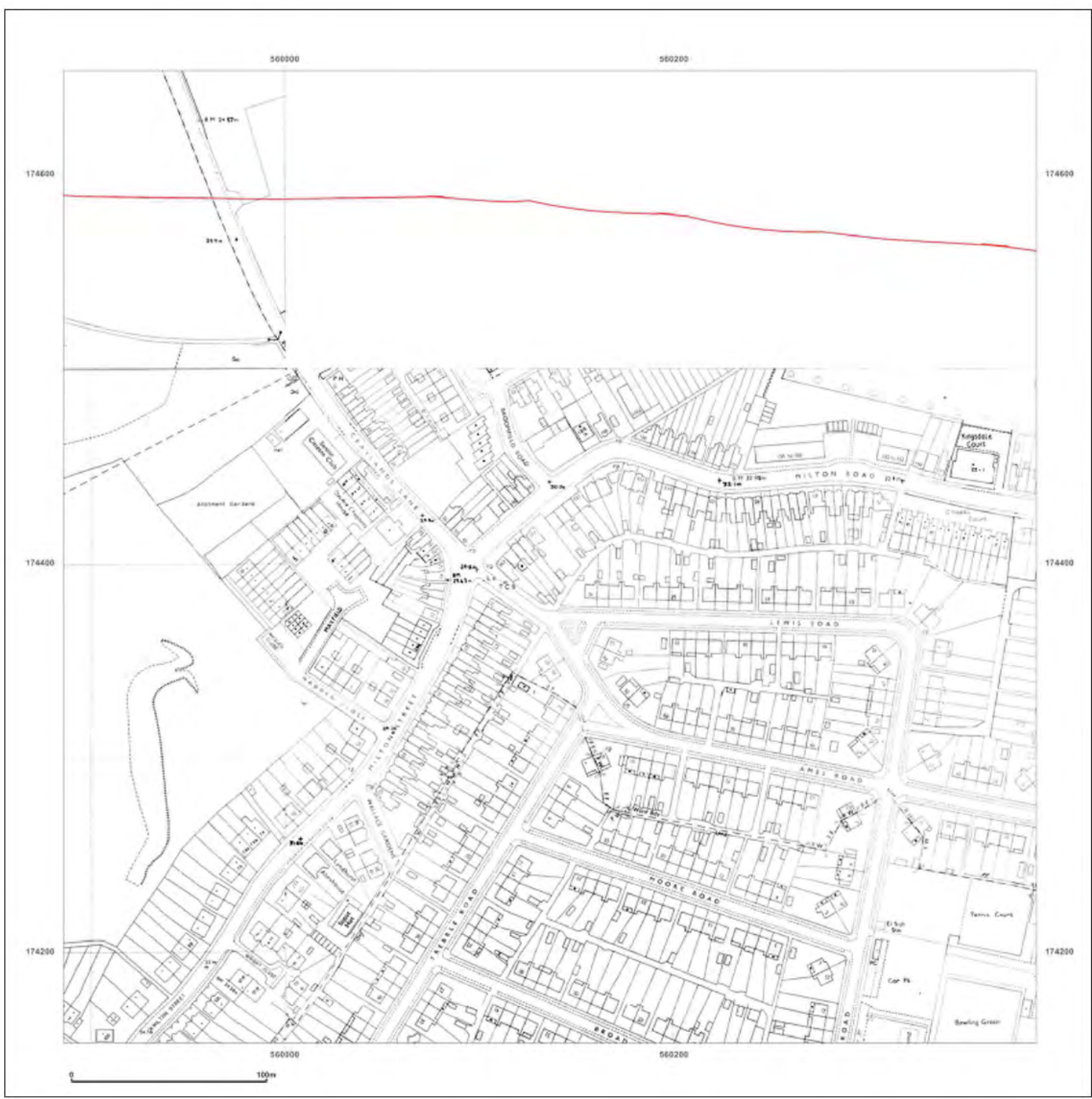


Produced by  
 Groundsure Insights  
 T: 08444 159000  
 W: [www.groundsure.com](http://www.groundsure.com)

© Crown copyright and database rights 2018 Ordnance Survey 100035207

Production date: 22 July 2020

Map legend available at: [REDACTED]





**Site Details:**

London resort


**Client Ref:** London Resort  
**Report Ref:** GSIP-2020-10332-1119\_1250scale\_5\_6  
**Grid Ref:** 560136, 174403

**Map Name:** LandLine

**Map date:** 2003

**Scale:** 1:1,250

**Printed at:** 1:1,250



Produced by  
 Groundsure Insights  
 T: 08444 159000  
 W: [www.groundsure.com](http://www.groundsure.com)

© Crown copyright and database rights 2018 Ordnance Survey 100035207

Production date: 22 July 2020

Map legend available at:





**Site Details:**

London resort

**Client Ref:** London Resort  
**Report Ref:** GSIP-2020-10332-1119\_1250scale\_5\_7  
**Grid Ref:** 560136, 174903

**Map Name:** National Grid

**Map date:** 1952

**Scale:** 1:1,250

**Printed at:** 1:2,000



Surveyed 1952 Revised 1952 Edition N/A Copyright N/A Levelled 1952	Surveyed 1952 Revised 1952 Edition N/A Copyright N/A Levelled 1952
--	--

Surveyed 1952 Revised 1952 Edition N/A Copyright N/A Levelled N/A	Surveyed 1952 Revised 1952 Edition N/A Copyright N/A Levelled 1952
---	--



Produced by  
 Groundsure Insights  
 T: 08444 159000  
 W: [www.groundsure.com](http://www.groundsure.com)

© Crown copyright and database rights 2018 Ordnance Survey 100035207

Production date: 22 July 2020

Map legend available at:



**Site Details:**

London resort

**Client Ref:** London Resort  
**Report Ref:** GSIP-2020-10332-1119\_1250scale\_5\_7  
**Grid Ref:** 560136, 174903

**Map Name:** National Grid

**Map date:** 1953

**Scale:** 1:1,250

**Printed at:** 1:2,000



Surveyed N/A	Surveyed N/A
Revised N/A	Revised N/A
Edition N/A	Edition N/A
Copyright N/A	Copyright N/A
Levelled N/A	Levelled N/A

	Surveyed N/A Revised N/A Edition N/A Copyright N/A Levelled N/A



Produced by  
 Groundsure Insights  
 T: 08444 159000  
 W: [www.groundsure.com](http://www.groundsure.com)

© Crown copyright and database rights 2018 Ordnance Survey 100035207

Production date: 22 July 2020

Map legend available at: [REDACTED]





**Site Details:**

London resort

**Client Ref:** London Resort  
**Report Ref:** GSIP-2020-10332-1119\_1250scale\_5\_7  
**Grid Ref:** 560136, 174903

**Map Name:** National Grid

**Map date:** 1969-1972

**Scale:** 1:1,250

**Printed at:** 1:2,000



Surveyed 1952	Surveyed 1952
Revised 1970	Revised 1971
Edition N/A	Edition N/A
Copyright 1971	Copyright 1972
Levelled 1952	Levelled 1952

Surveyed N/A	Surveyed 1952
Revised 1968	Revised 1970
Edition N/A	Edition N/A
Copyright 1968	Copyright 1971
Levelled 1958	Levelled 1958

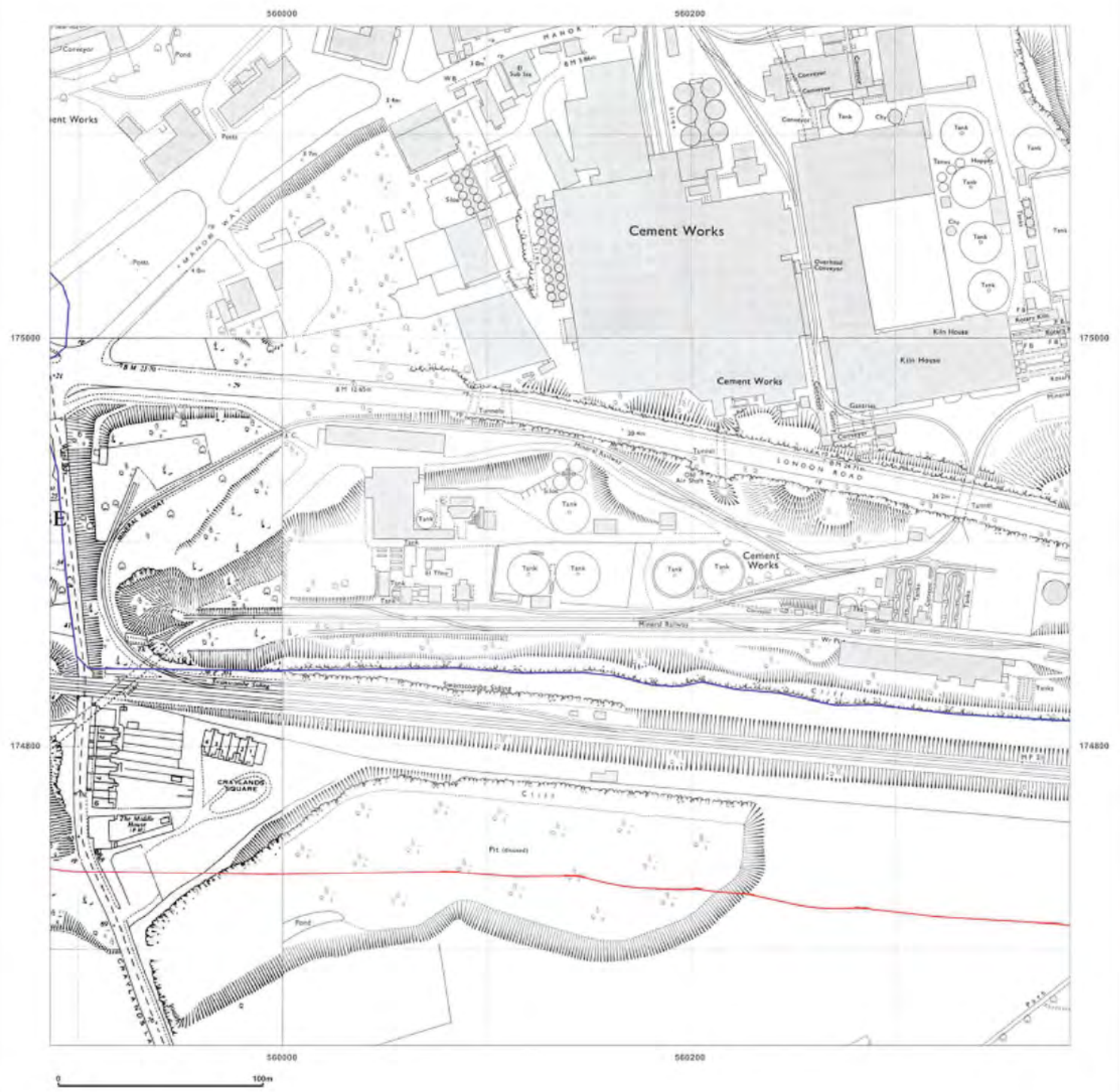


Produced by  
 Groundsure Insights  
 T: 08444 159000  
 W: [www.groundsure.com](http://www.groundsure.com)

© Crown copyright and database rights 2018 Ordnance Survey 100035207

Production date: 22 July 2020

Map legend available at:



**Site Details:**

London resort

**Client Ref:** London Resort  
**Report Ref:** GSIP-2020-10332-1119\_1250scale\_5\_7  
**Grid Ref:** 560136, 174903

**Map Name:** National Grid

**Map date:** 1975-1979

**Scale:** 1:1,250

**Printed at:** 1:2,000



Surveyed N/A  
 Revised N/A  
 Edition N/A  
 Copyright N/A  
 Levelled N/A

Surveyed 1952 Revised 1975 Edition N/A Copyright 1975 Levelled 1958	Surveyed 1955 Revised 1978 Edition N/A Copyright 1978 Levelled 1955

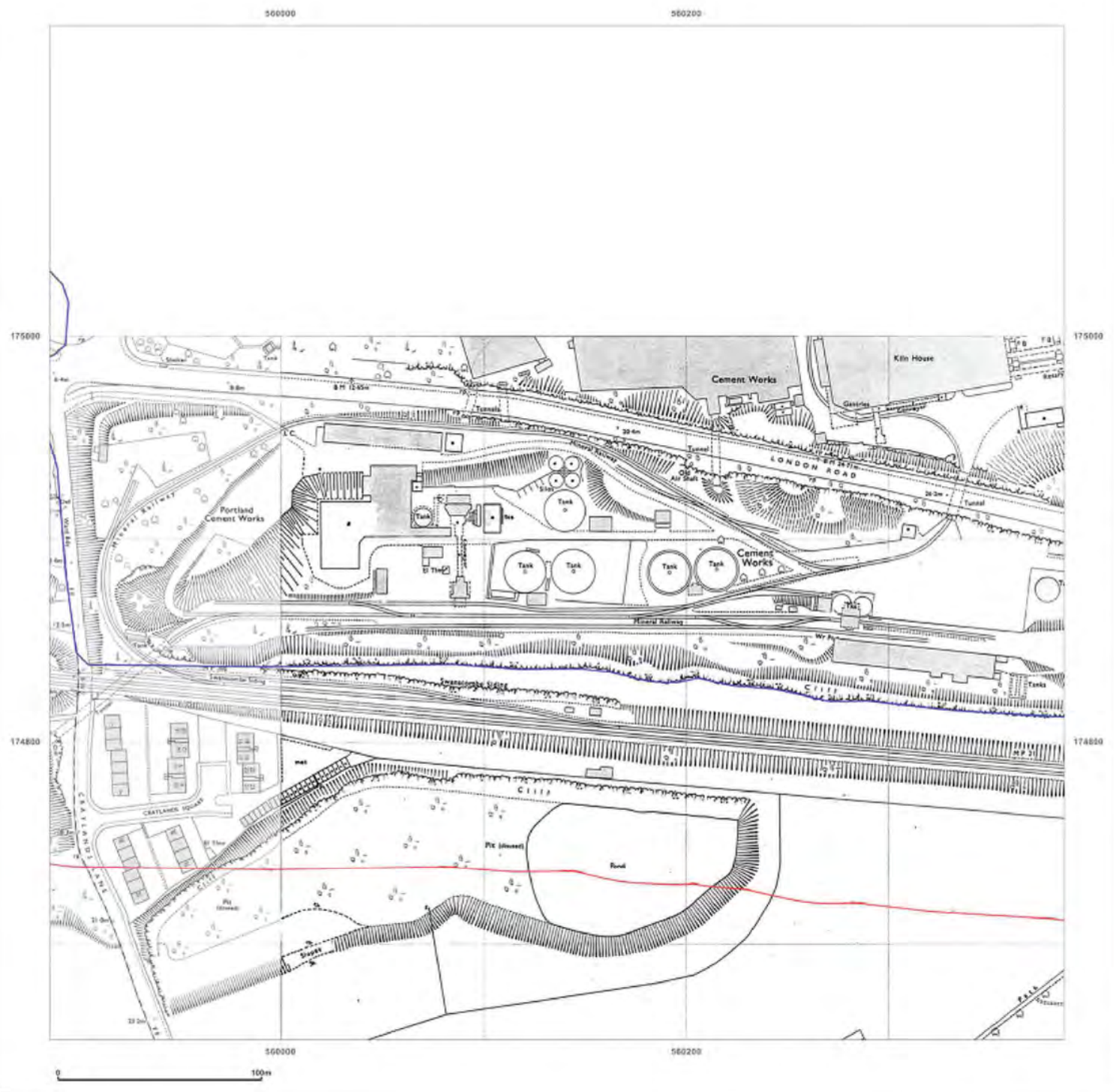


Produced by  
 Groundsure Insights  
 T: 08444 159000  
 W: [www.groundsure.com](http://www.groundsure.com)

© Crown copyright and database rights 2018 Ordnance Survey 100035207

Production date: 22 July 2020

Map legend available at:





**Site Details:**

London resort

**Client Ref:** London Resort  
**Report Ref:** GSIP-2020-10332-1119\_1250scale\_5\_7  
**Grid Ref:** 560136, 174903

**Map Name:** National Grid

**Map date:** 1980-1983

**Scale:** 1:1,250

**Printed at:** 1:2,000



Surveyed N/A  
 Revised N/A  
 Edition N/A  
 Copyright 1980  
 Levelled 1952

	Surveyed N/A Revised N/A Edition N/A Copyright 1983 Levelled 1955

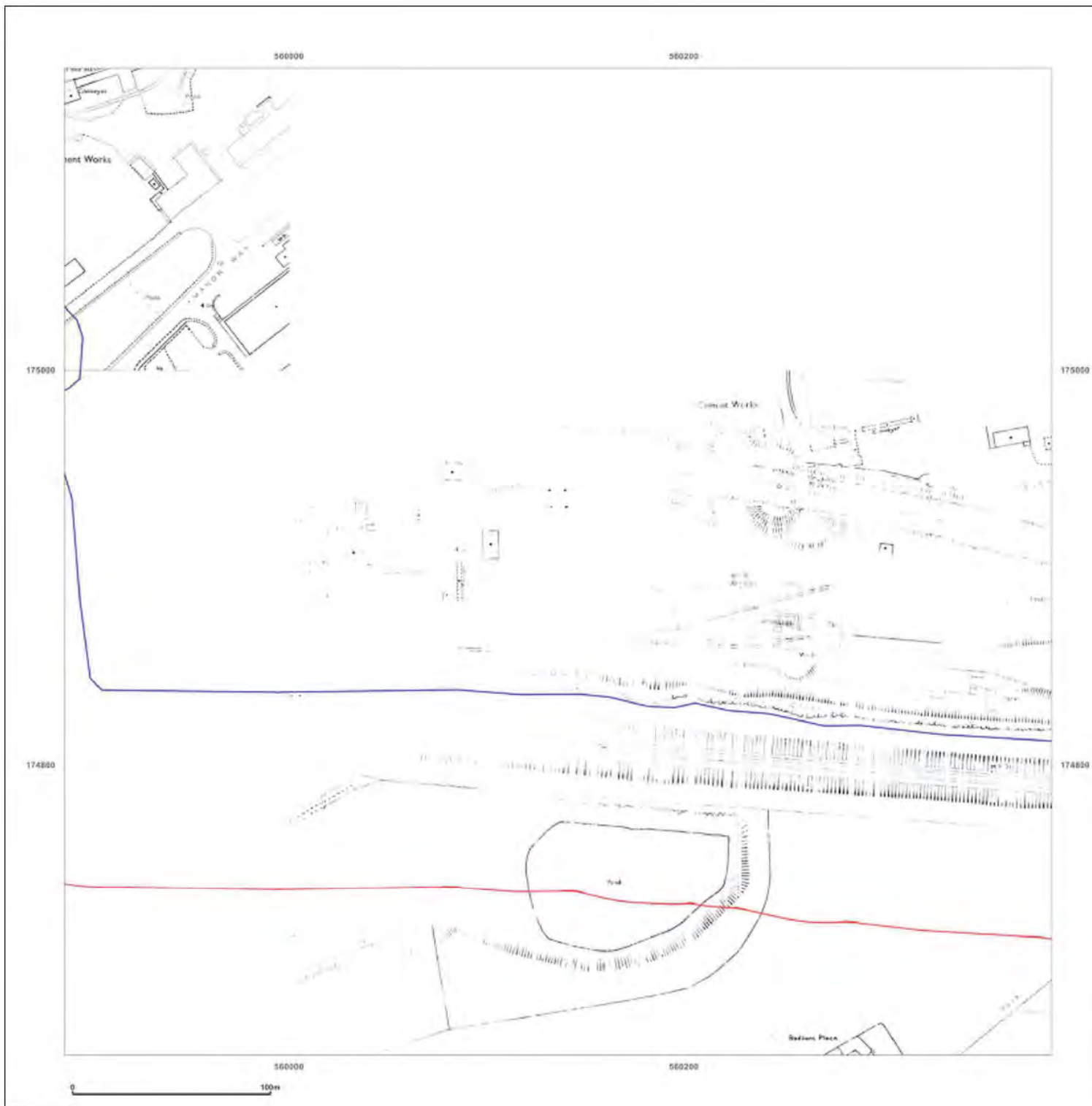


Produced by  
 Groundsure Insights  
 T: 08444 159000  
 W: [www.groundsure.com](http://www.groundsure.com)

© Crown copyright and database rights 2018 Ordnance Survey 100035207

Production date: 22 July 2020

Map legend available at:



**Site Details:**

London resort

**Client Ref:** London Resort  
**Report Ref:** GSIP-2020-10332-1119\_1250scale\_5\_7  
**Grid Ref:** 560136, 174903

**Map Name:** National Grid

**Map date:** 1989-1993

**Scale:** 1:1,250


**Printed at:** 1:2,000



Surveyed N/A  
 Revised N/A  
 Edition N/A  
 Copyright 1992  
 Levelled N/A

Surveyed N/A  
 Revised N/A  
 Edition N/A  
 Copyright N/A  
 Levelled N/A

Surveyed 1984  
 Revised 1989  
 Edition N/A  
 Copyright 1989  
 Levelled 1984

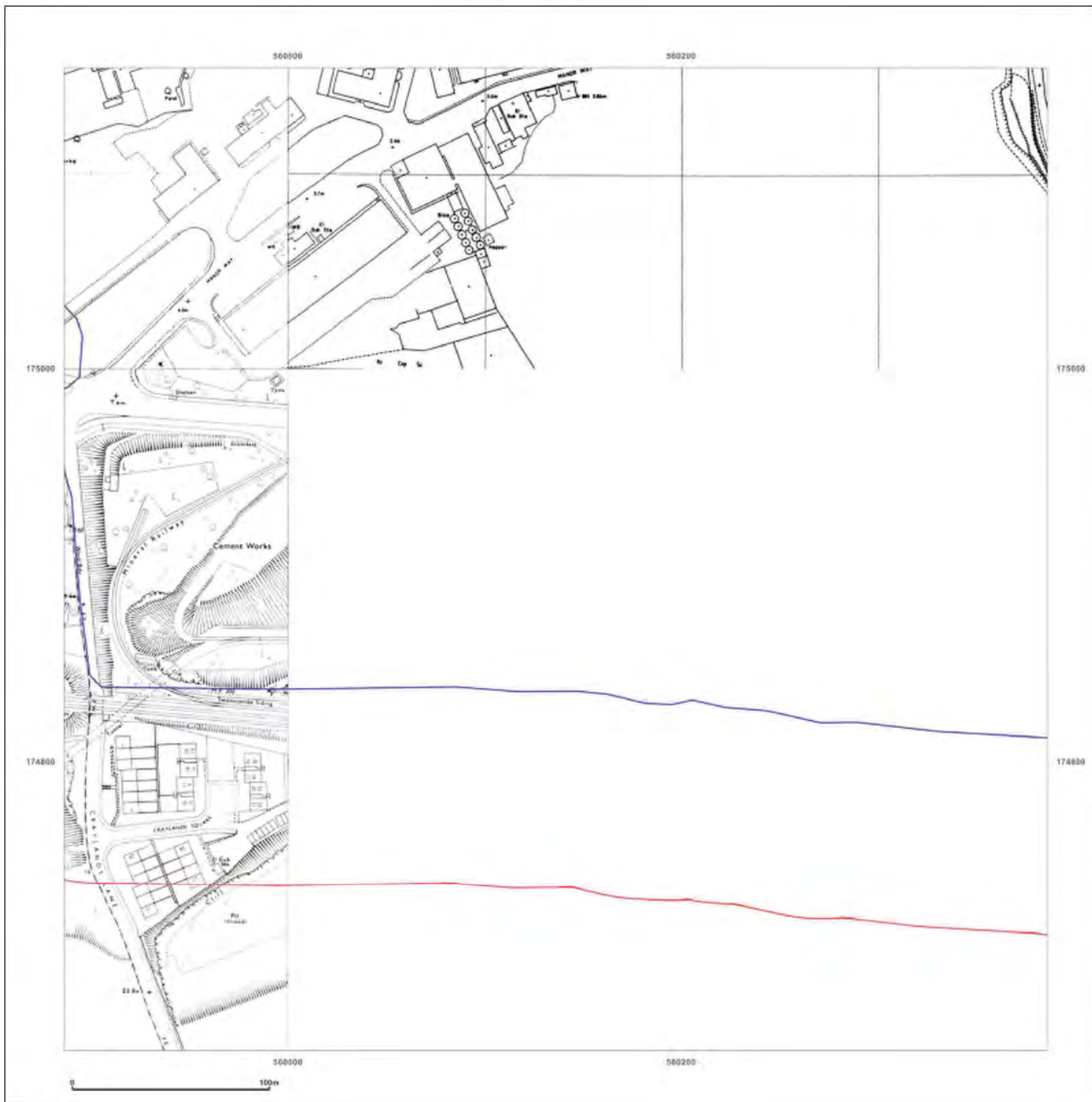


Produced by  
 Groundsure Insights  
 T: 08444 159000  
 W: www.groundsure.com

© Crown copyright and database rights 2018 Ordnance Survey 100035207

Production date: 22 July 2020

Map legend available at:





**Site Details:**

London resort


**Client Ref:** London Resort  
**Report Ref:** GSIP-2020-10332-1119\_1250scale\_5\_7  
**Grid Ref:** 560136, 174903

**Map Name:** LandLine

**Map date:** 2003

**Scale:** 1:1,250

**Printed at:** 1:1,250

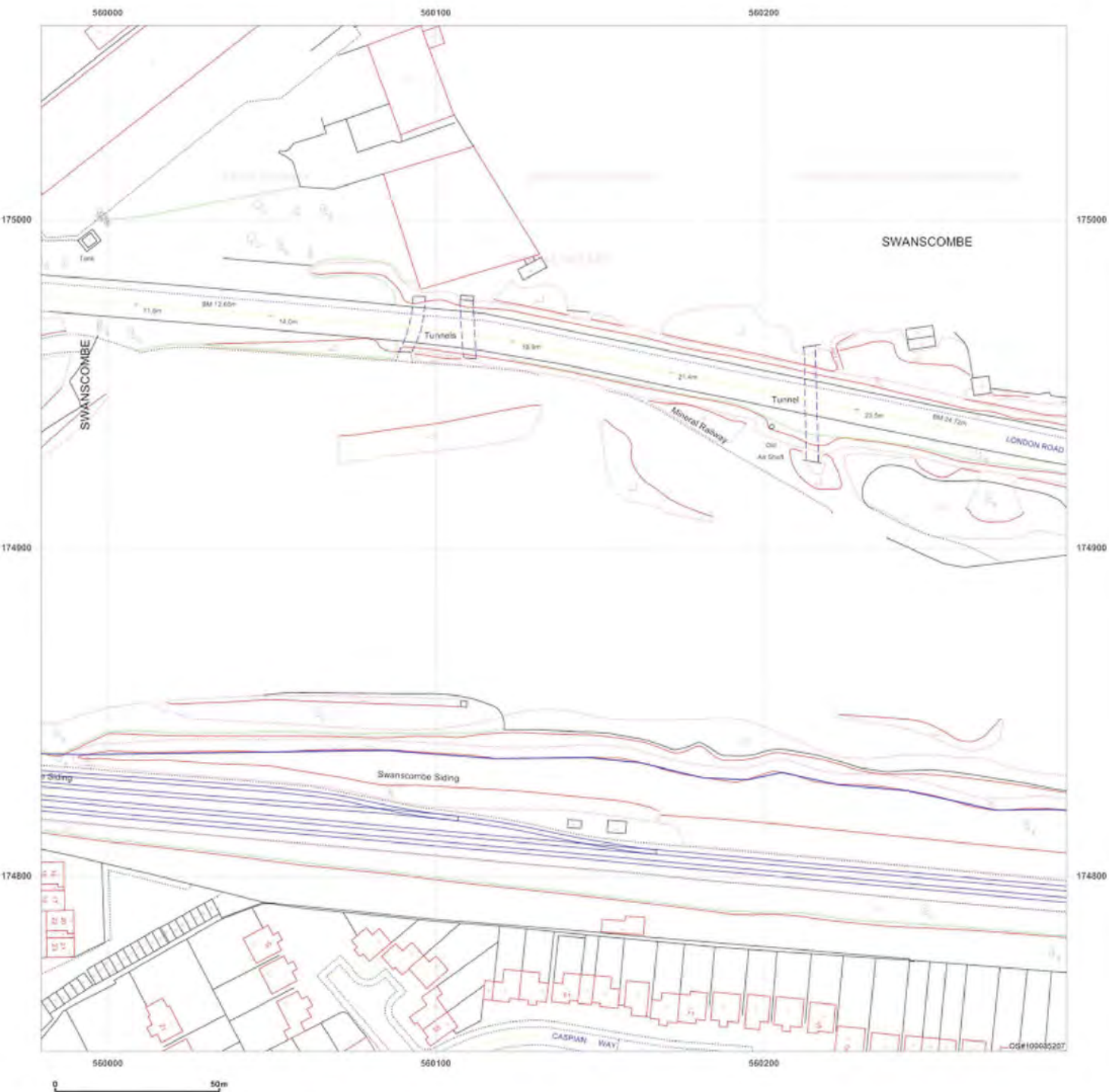


Produced by  
 Groundsure Insights  
 T: 08444 159000  
 W: [www.groundsure.com](http://www.groundsure.com)

© Crown copyright and database rights 2018 Ordnance Survey 100035207

Production date: 22 July 2020

Map legend available at:



**Site Details:**

London resort

**Client Ref:** London Resort  
**Report Ref:** GSP-2020-10332-1119\_1250scale\_5\_8  
**Grid Ref:** 560136, 175403

**Map Name:** National Grid

**Map date:** 1952

**Scale:** 1:1,250

**Printed at:** 1:2,000



Surveyed 1952  
 Revised 1952  
 Edition N/A  
 Copyright N/A  
 Levelled 1952

Surveyed 1952 Revised 1952 Edition N/A Copyright N/A Levelled 1952	Surveyed 1952 Revised 1952 Edition N/A Copyright N/A Levelled 1952



Produced by  
 Groundsure Insights  
 T: 08444 159000  
 W: [www.groundsure.com](http://www.groundsure.com)

© Crown copyright and database rights 2018 Ordnance Survey 100035207

Production date: 22 July 2020

Map legend available at:





**Site Details:**

London resort

**Client Ref:** London Resort  
**Report Ref:** GSIP-2020-10332-1119\_1250scale\_5\_8  
**Grid Ref:** 560136, 175403

**Map Name:** National Grid

**Map date:** 1953

**Scale:** 1:1,250

**Printed at:** 1:2,000



<p>Surveyed N/A          Revised N/A          Edition N/A          Copyright N/A          Levelled N/A</p>	<p>Surveyed N/A          Revised N/A          Edition N/A          Copyright N/A          Levelled N/A</p>
--	--



Produced by  
 Groundsure Insights  
 T: 08444 159000  
 W: [www.groundsure.com](http://www.groundsure.com)

© Crown copyright and database rights 2018 Ordnance Survey 100035207

Production date: 22 July 2020

Map legend available at: [REDACTED]





**Site Details:**

London resort

**Client Ref:** London Resort  
**Report Ref:** GSIP-2020-10332-1119\_1250scale\_5\_8  
**Grid Ref:** 560136, 175403

**Map Name:** National Grid


**Map date:** 1971-1972

**Scale:** 1:1,250

**Printed at:** 1:2,000



Surveyed 1951  
 Revised 1971  
 Edition N/A  
 Copyright N/A  
 Levelled 1952



Surveyed 1952  
 Revised 1970  
 Edition N/A  
 Copyright 1971  
 Levelled 1952

Surveyed 1952  
 Revised 1971  
 Edition N/A  
 Copyright 1972  
 Levelled 1952

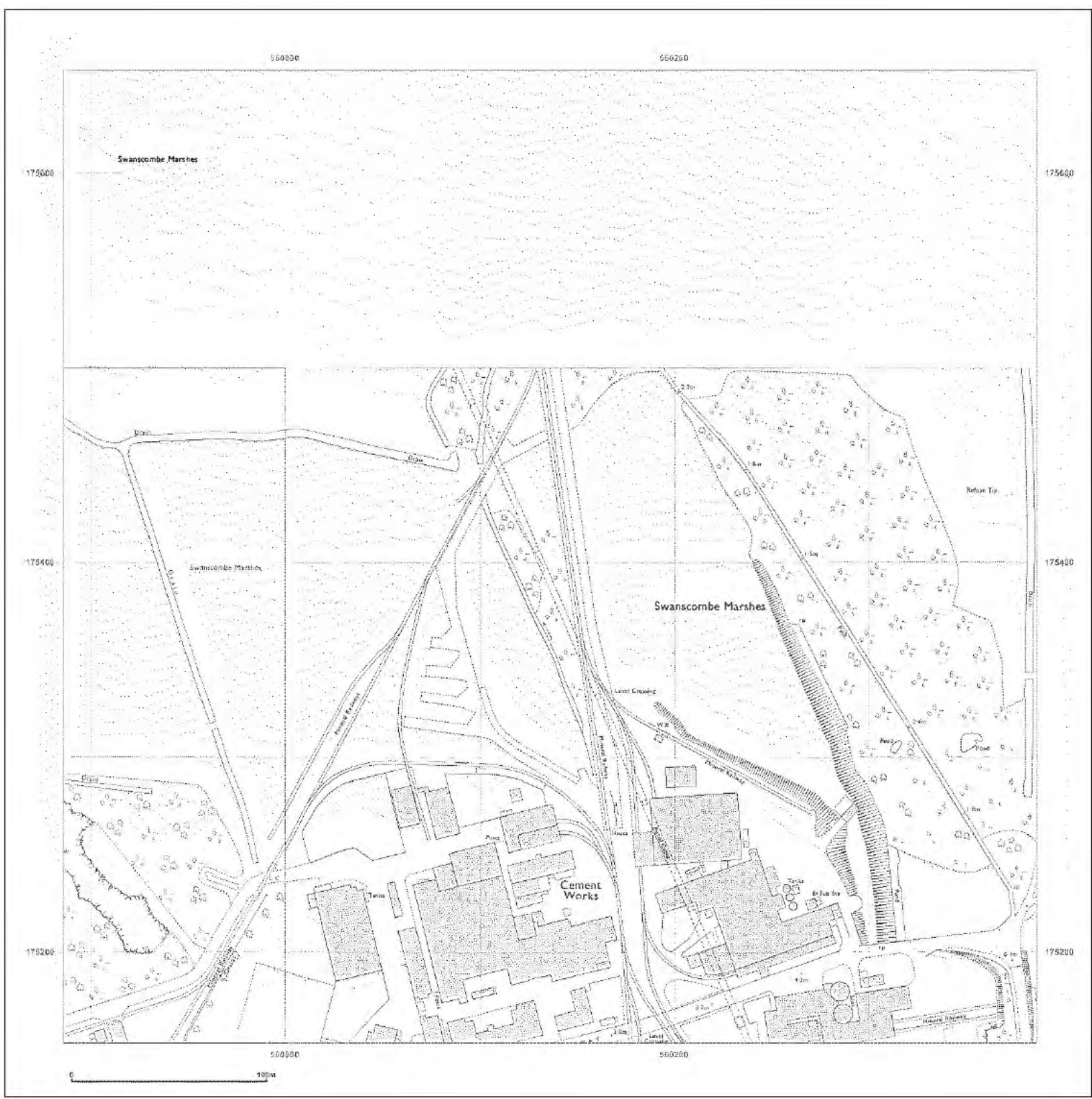


Produced by  
 Groundsure Insights  
 T: 08444 159000  
 W: [www.groundsure.com](http://www.groundsure.com)

© Crown copyright and database rights 2018 Ordnance Survey 100035207

Production date: 22 July 2020

Map legend available at:







**Site Details:**

London resort

**Client Ref:** London Resort  
**Report Ref:** GSIP-2020-10332-1119\_1250scale\_5\_8  
**Grid Ref:** 560136, 175403

**Map Name:** National Grid

**Map date:** 1992-1993

**Scale:** 1:1,250

**Printed at:** 1:2,000



Surveyed N/A  
 Revised N/A  
 Edition N/A  
 Copyright N/A  
 Levelled N/A

Surveyed N/A Revised N/A Edition N/A Copyright 1992 Levelled N/A	Surveyed N/A Revised N/A Edition N/A Copyright N/A Levelled N/A



Produced by  
 Groundsure Insights  
 T: 08444 159000  
 W: www.groundsure.com

© Crown copyright and database rights 2018 Ordnance Survey 100035207

Production date: 22 July 2020

Map legend available at: [Redacted]

**Site Details:**

London resort

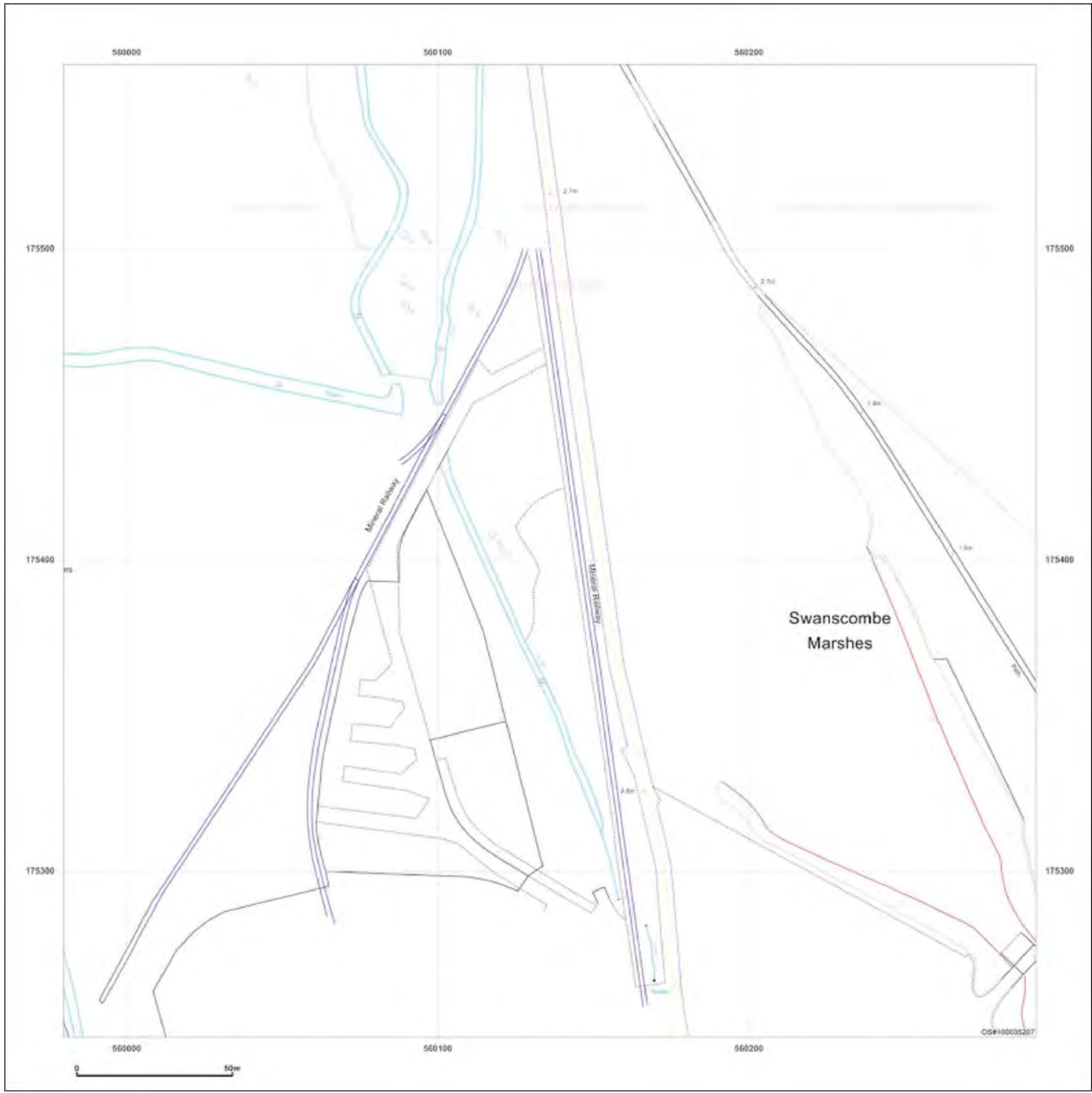

**Client Ref:** London Resort  
**Report Ref:** GSIP-2020-10332-1119\_1250scale\_5\_8  
**Grid Ref:** 560136, 175403

**Map Name:** LandLine

**Map date:** 2003

**Scale:** 1:1,250

**Printed at:** 1:1,250



Produced by  
 Groundsure Insights  
 T: 08444 159000  
 W: [www.groundsure.com](http://www.groundsure.com)

© Crown copyright and database rights 2018 Ordnance Survey 100035207

Production date: 22 July 2020

Map legend available at:



**Site Details:**

London resort


**Client Ref:** London Resort  
**Report Ref:** GSIP-2020-10332-1119\_1250scale\_5\_9  
**Grid Ref:** 560136, 175903

**Map Name:** LandLine

**Map date:** 2003

**Scale:** 1:1,250

**Printed at:** 1:1,250

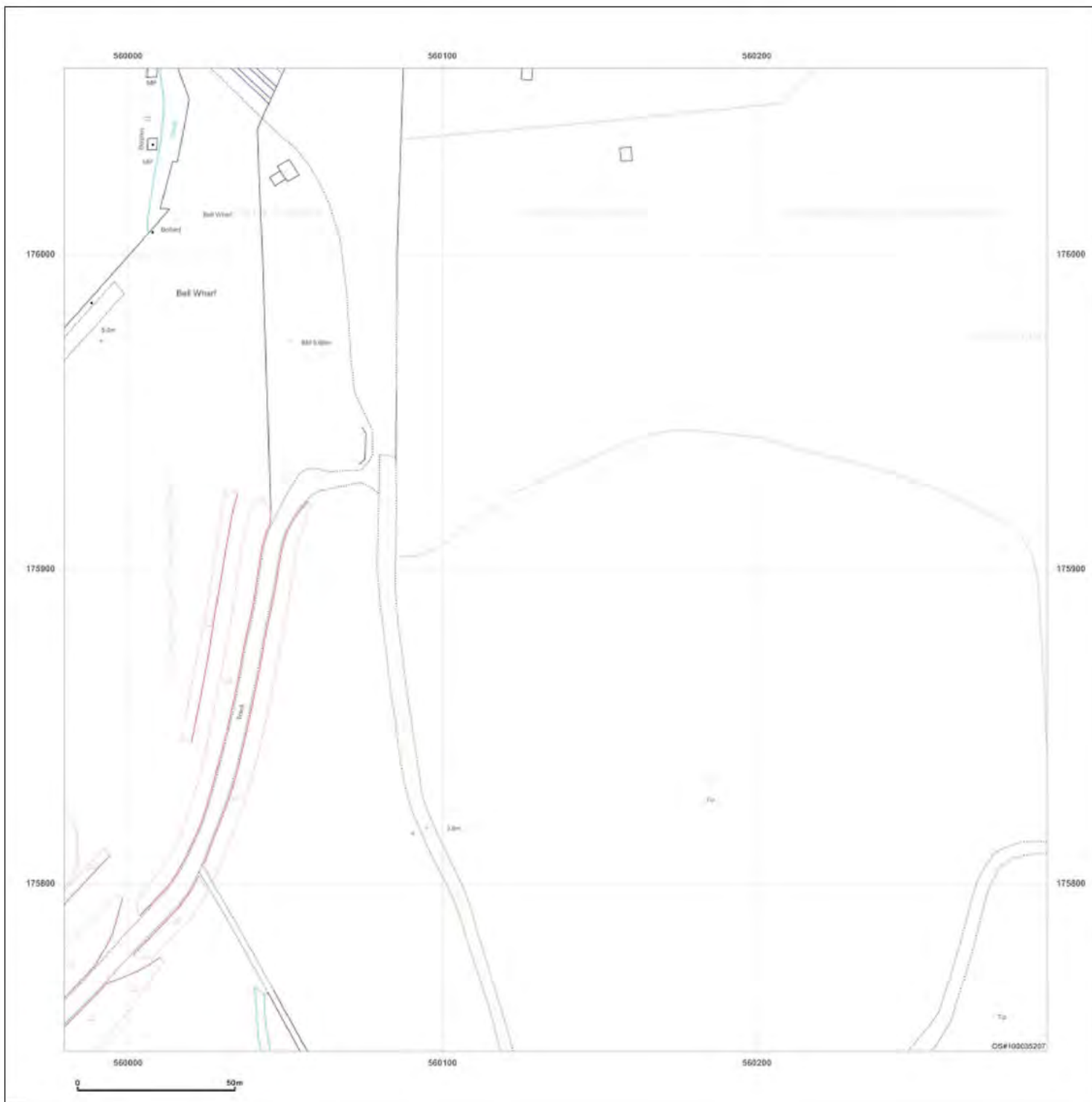


Produced by  
Groundsure Insights  
T: 08444 159000  
W: [www.groundsure.com](http://www.groundsure.com)

© Crown copyright and database rights 2018 Ordnance Survey 100035207

Production date: 22 July 2020

Map legend available at:



**Site Details:**

London resort


**Client Ref:** London Resort  
**Report Ref:** GSIP-2020-10332-1119\_1250scale\_5\_10  
**Grid Ref:** 560136, 176403

**Map Name:** LandLine

**Map date:** 2003

**Scale:** 1:1,250

**Printed at:** 1:1,250

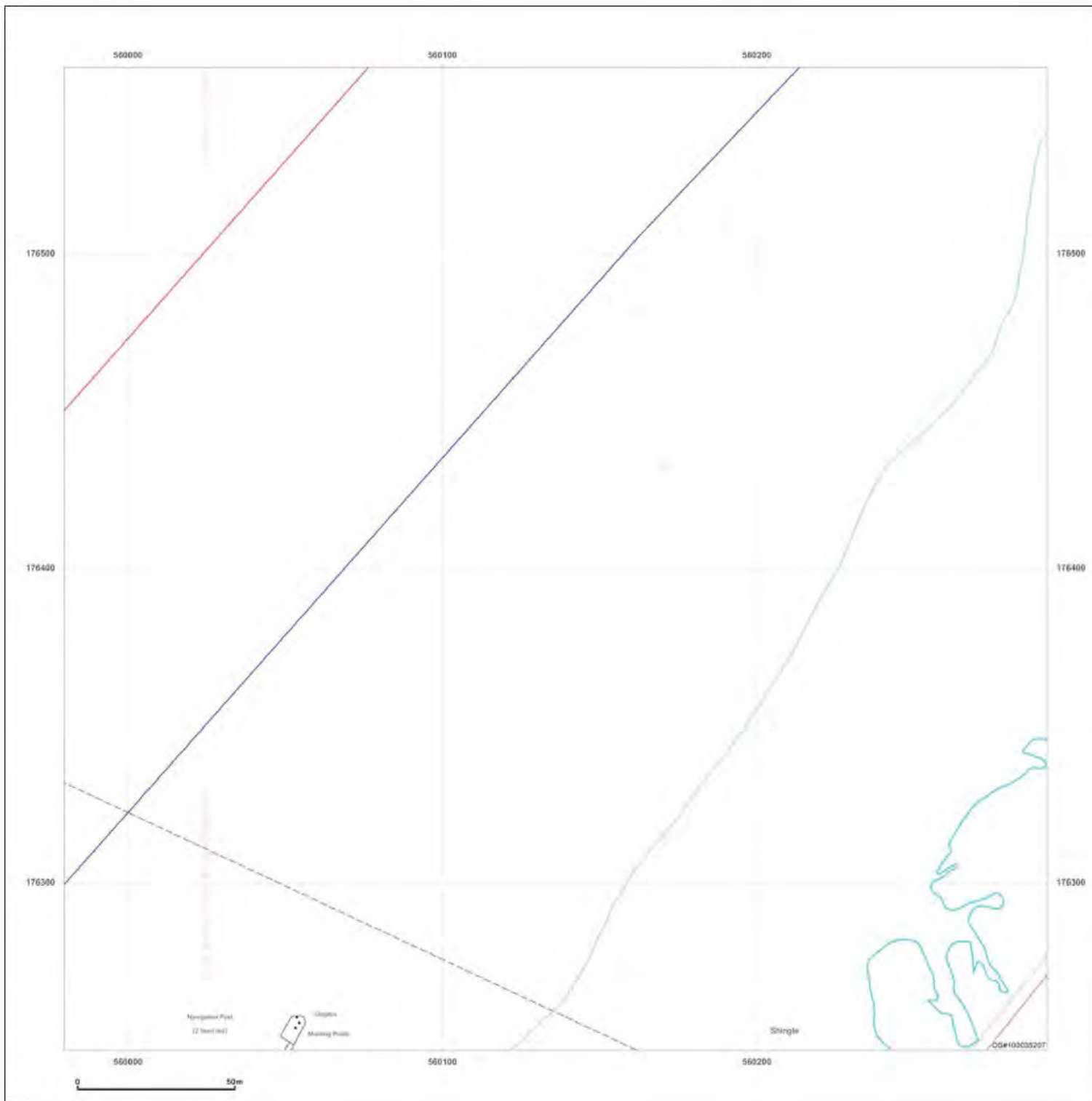


Produced by  
 Groundsure Insights  
 T: 08444 159000  
 W: [www.groundsure.com](http://www.groundsure.com)

© Crown copyright and database rights 2018 Ordnance Survey 100035207

Production date: 22 July 2020

Map legend available at:





**Site Details:**

London resort

**Client Ref:** London Resort  
**Report Ref:** GSIP-2020-10332-1119\_1250scale\_5\_11  
**Grid Ref:** 560136, 176903

**Map Name:** National Grid

**Map date:** 1950-1951

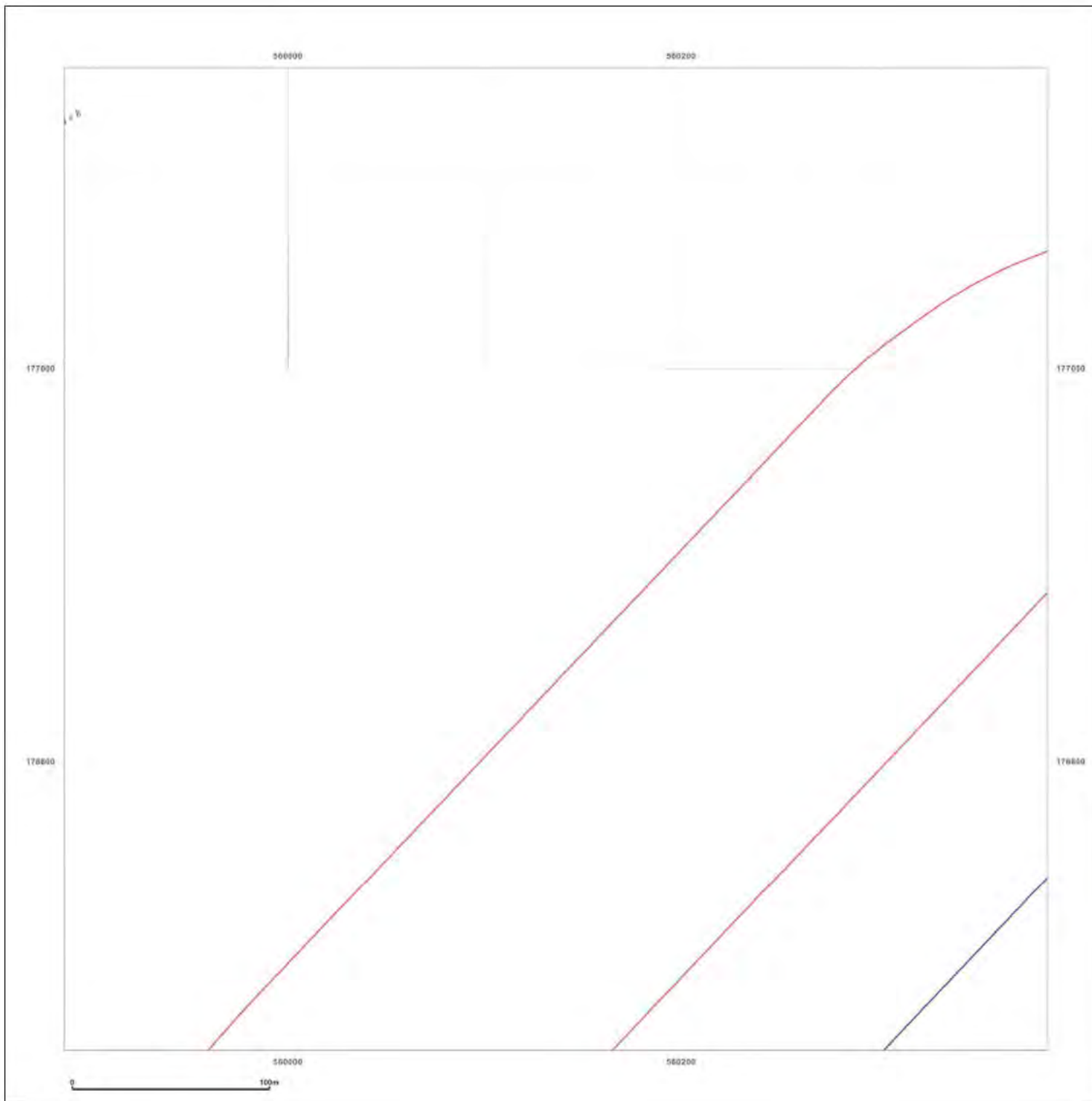

**Scale:** 1:1,250

**Printed at:** 1:2,000



Surveyed 1951  
 Revised 1951  
 Edition N/A  
 Copyright N/A  
 Levelled 1948

Surveyed 1950  
 Revised 1950  
 Edition N/A  
 Copyright N/A  
 Levelled 1949



Produced by  
 Groundsure Insights  
 T: 08444 159000  
 W: www.groundsure.com

© Crown copyright and database rights 2018 Ordnance Survey 100035207

Production date: 22 July 2020

Map legend available at:

**Site Details:**

London resort

**Client Ref:** London Resort  
**Report Ref:** GSIP-2020-10332-1119\_1250scale\_5\_11  
**Grid Ref:** 560136, 176903

**Map Name:** National Grid

**Map date:** 1951-1952


**Scale:** 1:1,250

**Printed at:** 1:2,000



Surveyed N/A  
 Revised N/A  
 Edition N/A  
 Copyright N/A  
 Levelled N/A

Surveyed N/A  
 Revised N/A  
 Edition N/A  
 Copyright N/A  
 Levelled N/A

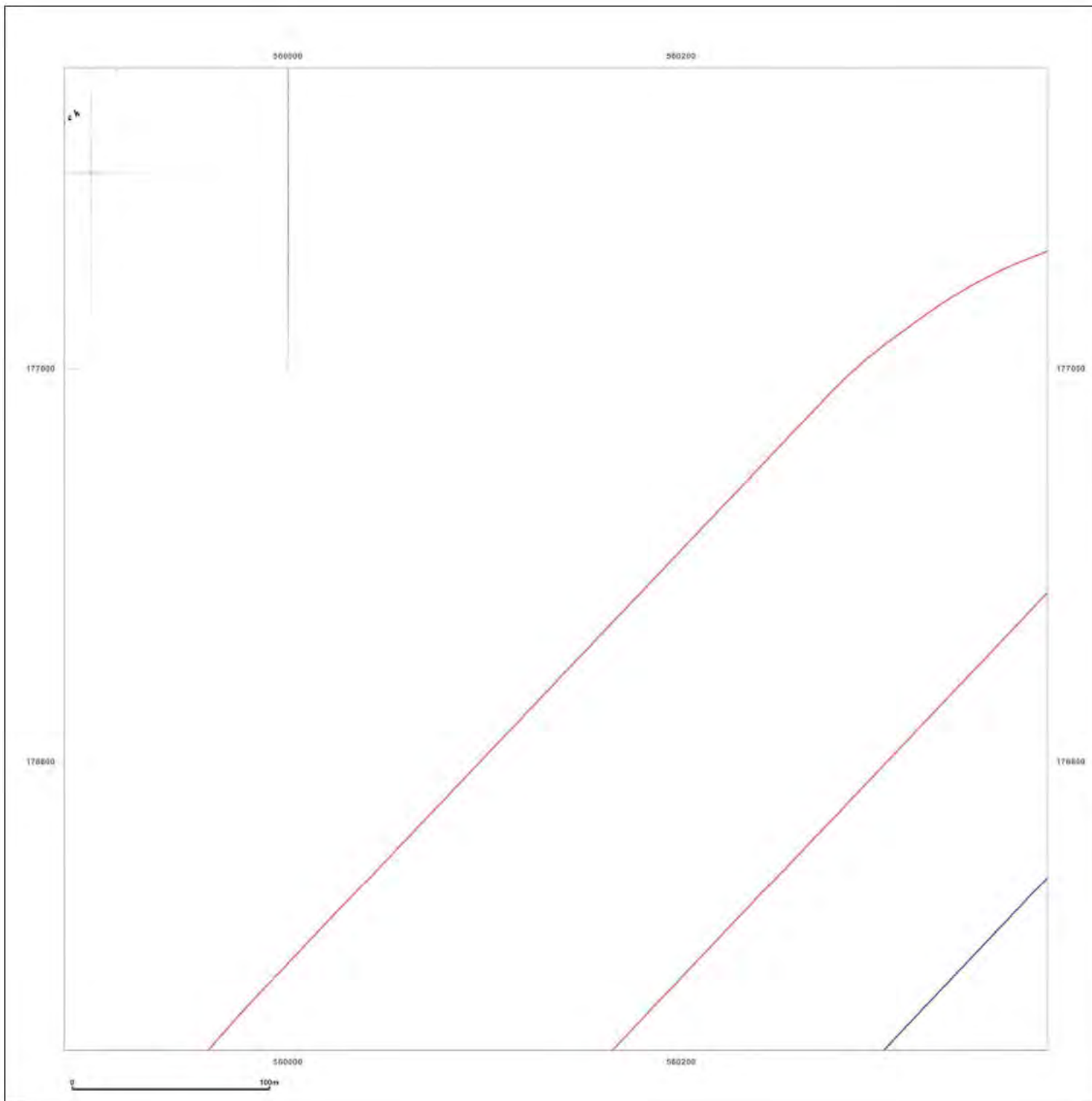


Produced by  
 Groundsure Insights  
 T: 08444 159000  
 W: www.groundsure.com

© Crown copyright and database rights 2018 Ordnance Survey 100035207

Production date: 22 July 2020

Map legend available at:  
 [Redacted]





**Site Details:**

London resort

**Client Ref:** London Resort  
**Report Ref:** GSIP-2020-10332-1119\_1250scale\_5\_11  
**Grid Ref:** 560136, 176903

**Map Name:** National Grid


**Map date:** 1968-1971

**Scale:** 1:1,250

**Printed at:** 1:2,000



Surveyed 1951	Surveyed 1970
Revised 1968	Revised 1970
Edition N/A	Edition N/A
Copyright 1988	Copyright 1971
Levelled 1981	Levelled 1981

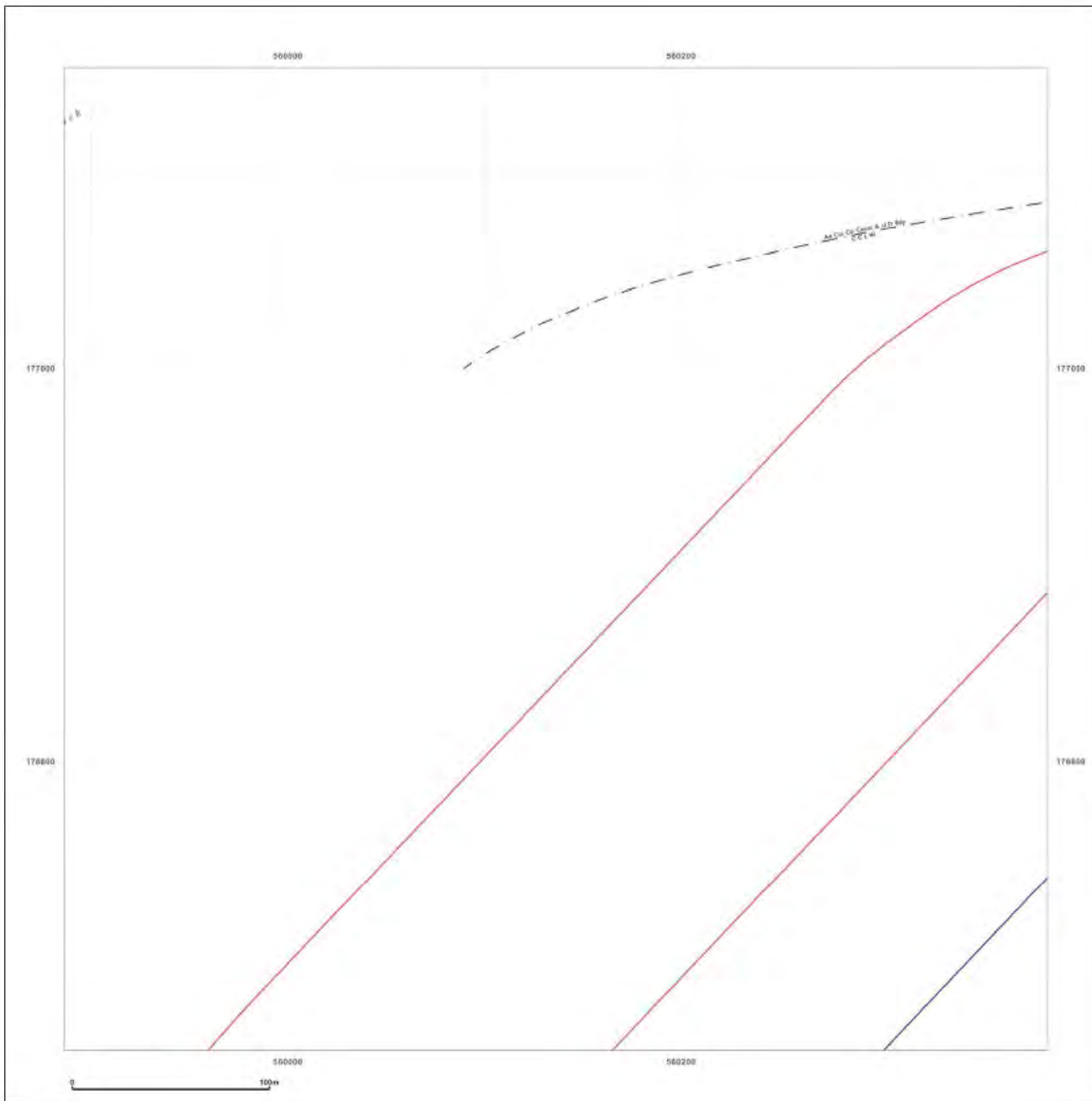


Produced by  
 Groundsure Insights  
 T: 08444 159000  
 W: [www.groundsure.com](http://www.groundsure.com)

© Crown copyright and database rights 2018 Ordnance Survey 100035207

Production date: 22 July 2020

Map legend available at:



**Site Details:**

London resort


**Client Ref:** London Resort  
**Report Ref:** GSIP-2020-10332-1119\_1250scale\_5\_11  
**Grid Ref:** 560136, 176903

**Map Name:** LandLine

**Map date:** 2003

**Scale:** 1:1,250

**Printed at:** 1:1,250

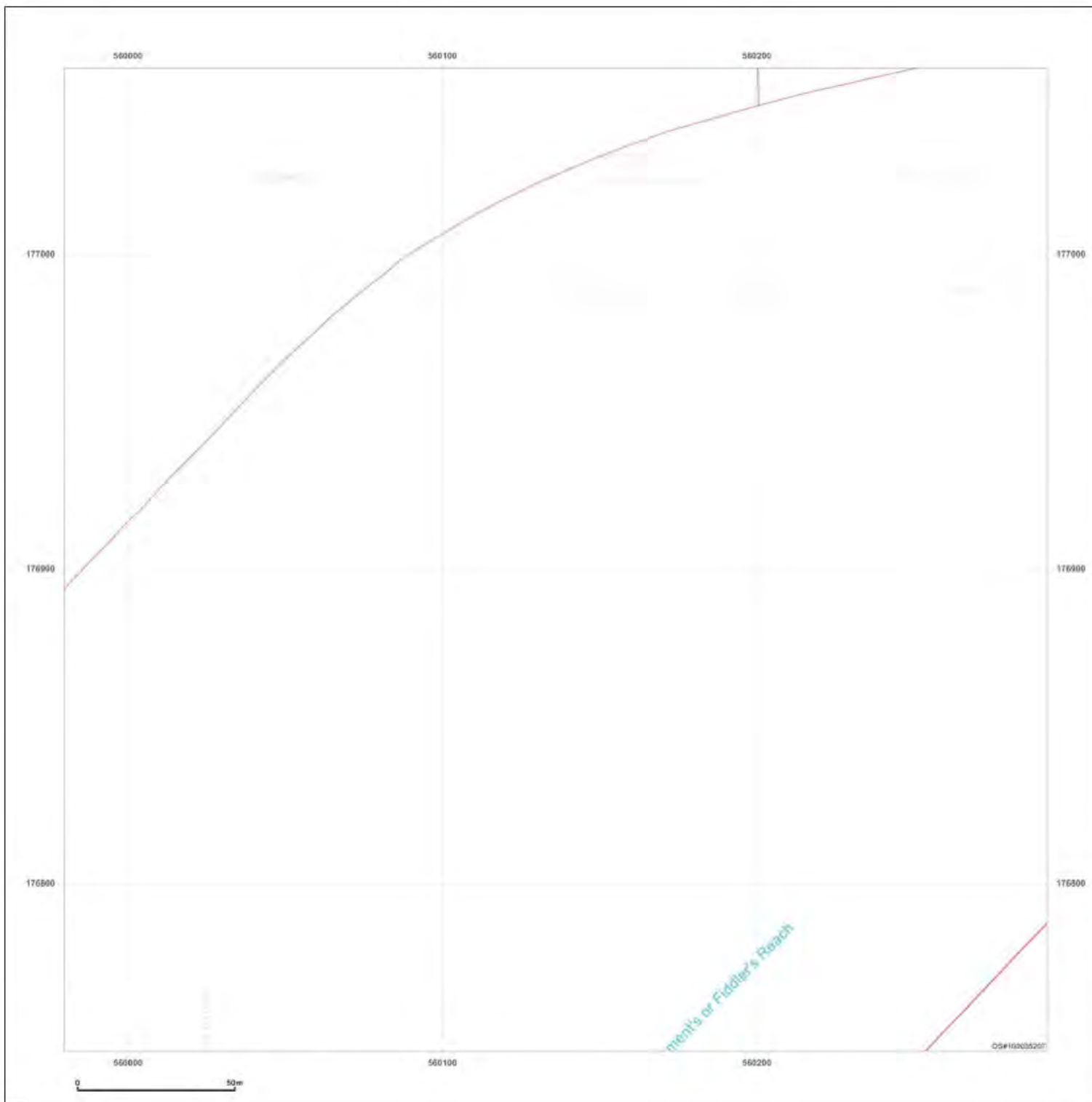


Produced by  
 Groundsure Insights  
 T: 08444 159000  
 W: [www.groundsure.com](http://www.groundsure.com)

© Crown copyright and database rights 2018 Ordnance Survey 100035207

Production date: 22 July 2020

Map legend available at:





**Site Details:**

London resort


**Client Ref:** London Resort  
**Report Ref:** GSIP-2020-10332-1119\_1250scale\_6\_2  
**Grid Ref:** 560636, 172403

**Map Name:** LandLine

**Map date:** 2003

**Scale:** 1:1,250

**Printed at:** 1:1,250




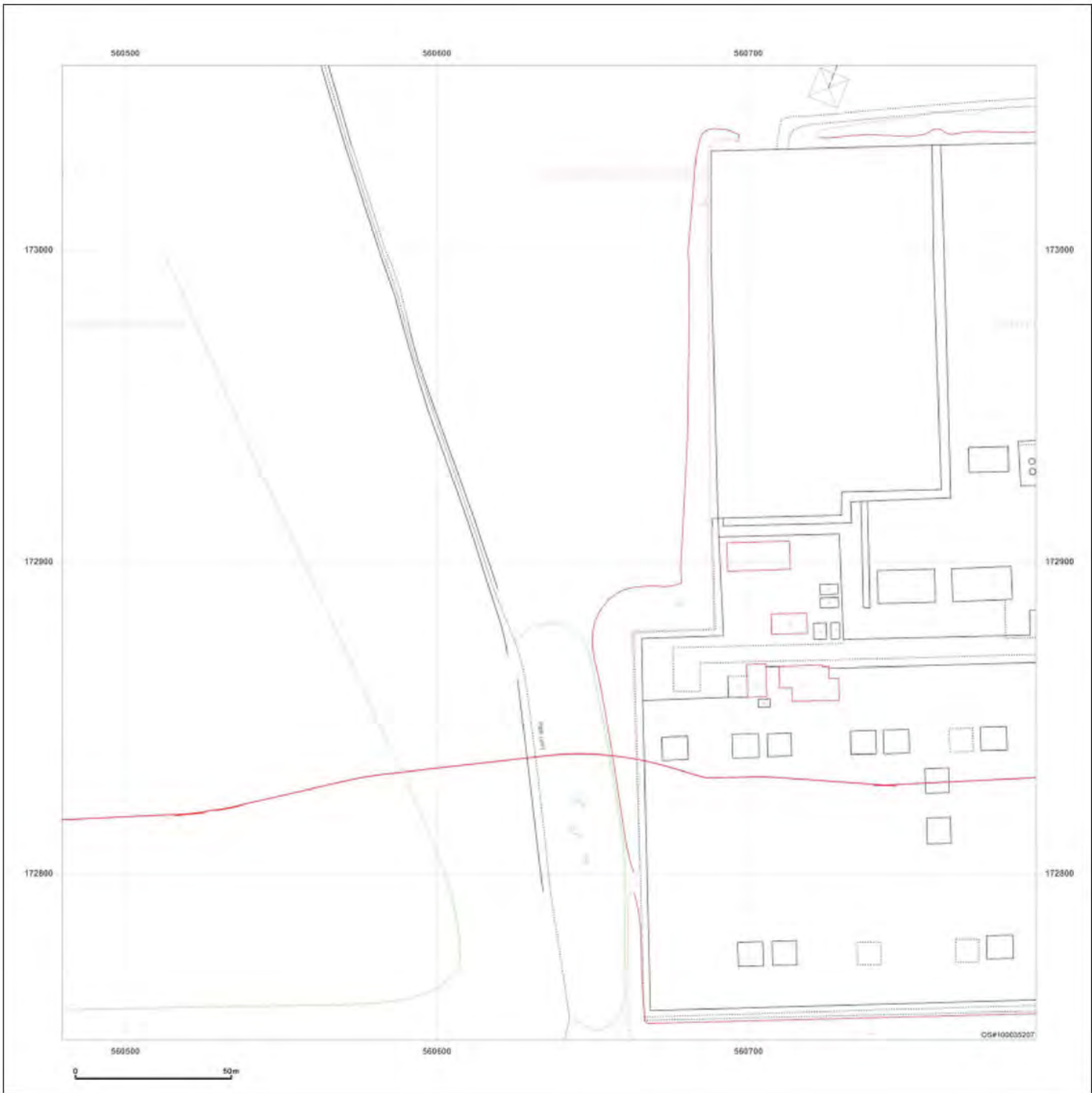
Produced by  
 Groundsure Insights  
 T: 08444 159000  
 W: [www.groundsure.com](http://www.groundsure.com)

© Crown copyright and database rights 2018 Ordnance Survey 100035207

Production date: 22 July 2020

Map legend available at: [\[Redacted\]](#)





**Site Details:**

London resort


**Client Ref:** London Resort  
**Report Ref:** GSIP-2020-10332-1119\_1250scale\_6\_3  
**Grid Ref:** 560636, 172903

**Map Name:** LandLine

**Map date:** 2003

**Scale:** 1:1,250

**Printed at:** 1:1,250



Produced by  
 Groundsure Insights  
 T: 08444 159000  
 W: [www.groundsure.com](http://www.groundsure.com)

© Crown copyright and database rights 2018 Ordnance Survey 100035207

Production date: 22 July 2020

Map legend available at:



**Site Details:**

London resort


**Client Ref:** London Resort  
**Report Ref:** GSIP-2020-10332-1119\_1250scale\_6\_4  
**Grid Ref:** 560636, 173403

**Map Name:** LandLine

**Map date:** 2003

**Scale:** 1:1,250

**Printed at:** 1:1,250




Produced by  
Groundsure Insights  
T: 08444 159000  
W: [www.groundsure.com](http://www.groundsure.com)

© Crown copyright and database rights 2018 Ordnance Survey 100035207

Production date: 22 July 2020

Map legend available at:



**Site Details:**

London resort

**Client Ref:** London Resort  
**Report Ref:** GSIP-2020-10332-1119\_1250scale\_6\_5  
**Grid Ref:** 560636, 173903

**Map Name:** National Grid

**Map date:** 1952


**Scale:** 1:1,250

**Printed at:** 1:2,000



Surveyed 1952  
 Revised 1952  
 Edition N/A  
 Copyright N/A  
 Levelled 1952

Surveyed 1952  
 Revised 1952  
 Edition N/A  
 Copyright N/A  
 Levelled 1952



Produced by  
 Groundsure Insights  
 T: 08444 159000  
 W: [www.groundsure.com](http://www.groundsure.com)

© Crown copyright and database rights 2018 Ordnance Survey 100035207

Production date: 22 July 2020

Map legend available at:





**Site Details:**

London resort

**Client Ref:** London Resort  
**Report Ref:** GSIP-2020-10332-1119\_1250scale\_6\_5  
**Grid Ref:** 560636, 173903

**Map Name:** National Grid


**Map date:** 1953

**Scale:** 1:1,250

**Printed at:** 1:2,000



Surveyed N/A	Surveyed N/A
Revised N/A	Revised N/A
Edition N/A	Edition N/A
Copyright N/A	Copyright N/A
Levelled N/A	Levelled N/A



Produced by  
 Groundsure Insights  
 T: 08444 159000  
 W: [www.groundsure.com](http://www.groundsure.com)

© Crown copyright and database rights 2018 Ordnance Survey 100035207

Production date: 22 July 2020

Map legend available at: [REDACTED]



**Site Details:**

London resort

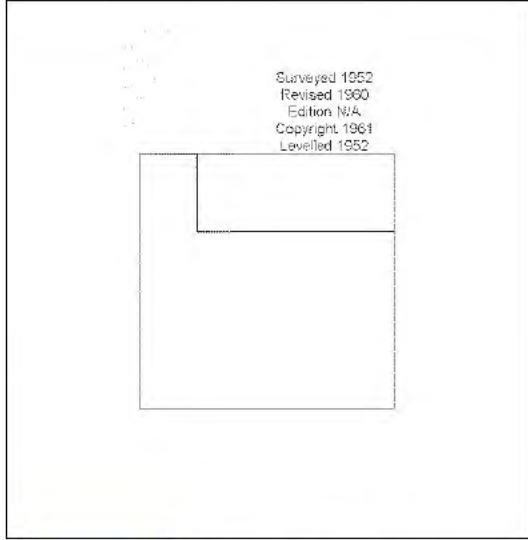
**Client Ref:** London Resort  
**Report Ref:** GSIP-2020-10332-1119\_1250scale\_6\_5  
**Grid Ref:** 560636, 173903

**Map Name:** National Grid


**Map date:** 1961

**Scale:** 1:1,250

**Printed at:** 1:2,000



Surveyed 1952  
 Revised 1960  
 Edition N/A  
 Copyright 1961  
 Levelled 1952

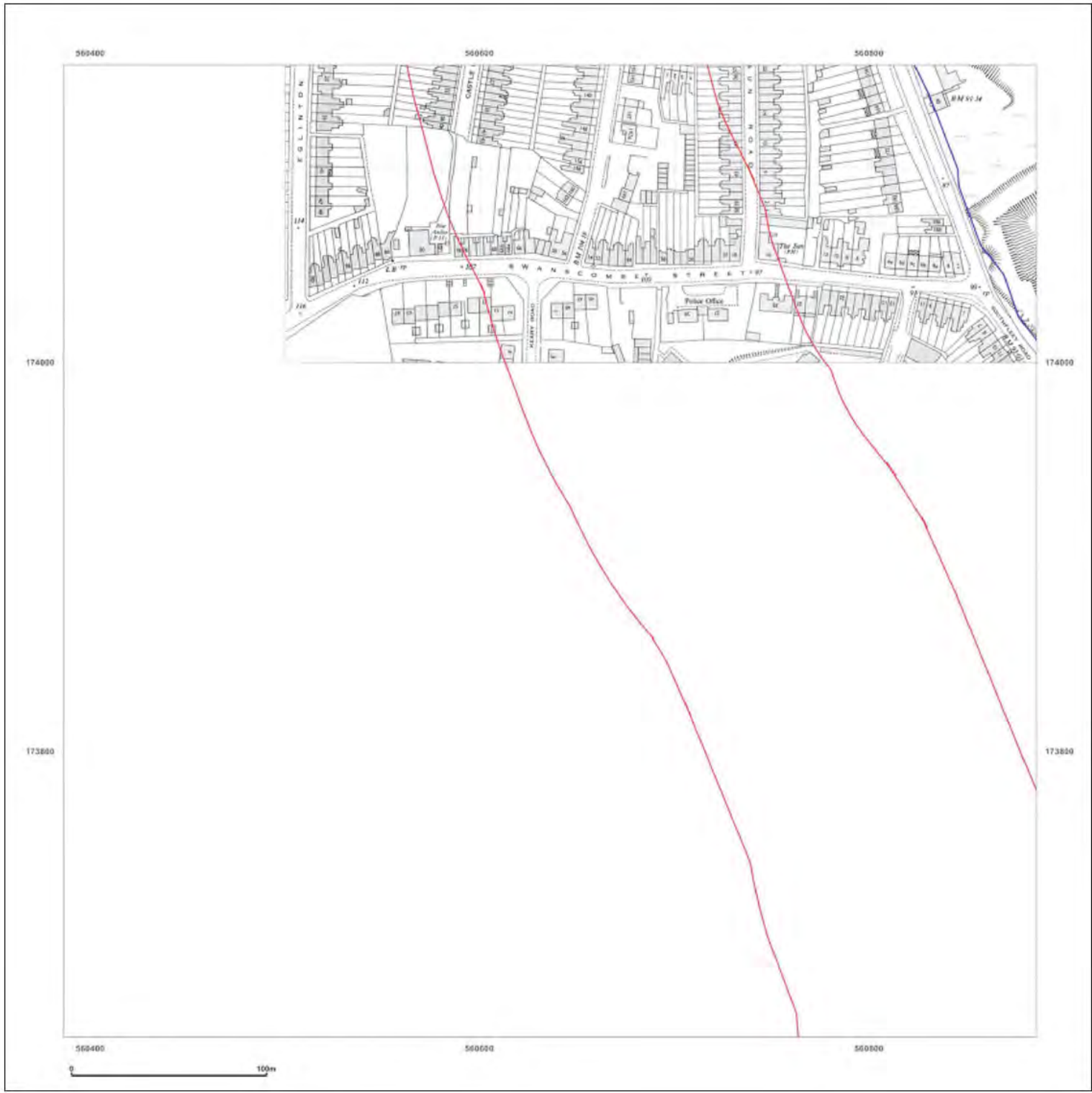


Produced by  
 Groundsure Insights  
 T: 08444 159000  
 W: www.groundsure.com

© Crown copyright and database rights 2018 Ordnance Survey 100035207

Production date: 22 July 2020

Map legend available at: [Redacted]





**Site Details:**

London resort

**Client Ref:** London Resort  
**Report Ref:** GSIP-2020-10332-1119\_1250scale\_6\_5  
**Grid Ref:** 560636, 173903

**Map Name:** National Grid


**Map date:** 1971-1973

**Scale:** 1:1,250

**Printed at:** 1:2,000



Surveyed 1952	Surveyed 1952
Revised 1970	Revised 1973
Edition N/A	Edition N/A
Copyright 1971	Copyright 1973
Levelled 1952	Levelled 1952



Produced by  
 Groundsure Insights  
 T: 08444 159000  
 W: [www.groundsure.com](http://www.groundsure.com)

© Crown copyright and database rights 2018 Ordnance Survey 100035207

Production date: 22 July 2020

Map legend available at: [\[Redacted\]](#)



**Site Details:**

London resort


**Client Ref:** London Resort  
**Report Ref:** GSIP-2020-10332-1119\_1250scale\_6\_5  
**Grid Ref:** 560636, 173903

**Map Name:** LandLine

**Map date:** 2003

**Scale:** 1:1,250

**Printed at:** 1:1,250



Produced by  
 Groundsure Insights  
 T: 08444 159000  
 W: [www.groundsure.com](http://www.groundsure.com)

© Crown copyright and database rights 2018 Ordnance Survey 100035207

Production date: 22 July 2020

Map legend available at:





**Site Details:**

London resort

**Client Ref:** London Resort  
**Report Ref:** GSIP-2020-10332-1119\_1250scale\_6\_6  
**Grid Ref:** 560636, 174403

**Map Name:** National Grid

**Map date:** 1952

**Scale:** 1:1,250

**Printed at:** 1:2,000



Surveyed 1952 Revised 1952 Edition N/A Copyright N/A Levelled 1952	Surveyed 1952 Revised 1952 Edition N/A Copyright N/A Levelled 1952
Surveyed 1952 Revised 1952 Edition N/A Copyright N/A Levelled 1952	Surveyed 1952 Revised 1952 Edition N/A Copyright N/A Levelled 1952



Produced by  
 Groundsure Insights  
 T: 08444 159000  
 W: [www.groundsure.com](http://www.groundsure.com)

© Crown copyright and database rights 2018 Ordnance Survey 100035207

Production date: 22 July 2020

Map legend available at: [REDACTED]





**Site Details:**

London resort

**Client Ref:** London Resort  
**Report Ref:** GSIP-2020-10332-1119\_1250scale\_6\_6  
**Grid Ref:** 560636, 174403

**Map Name:** National Grid


**Map date:** 1953

**Scale:** 1:1,250

**Printed at:** 1:2,000



Surveyed N/A	Surveyed N/A
Revised N/A	Revised N/A
Edition N/A	Edition N/A
Copyright N/A	Copyright N/A
Levelled N/A	Levelled N/A



Surveyed N/A	Surveyed N/A
Revised N/A	Revised N/A
Edition N/A	Edition N/A
Copyright N/A	Copyright N/A
Levelled N/A	Levelled N/A

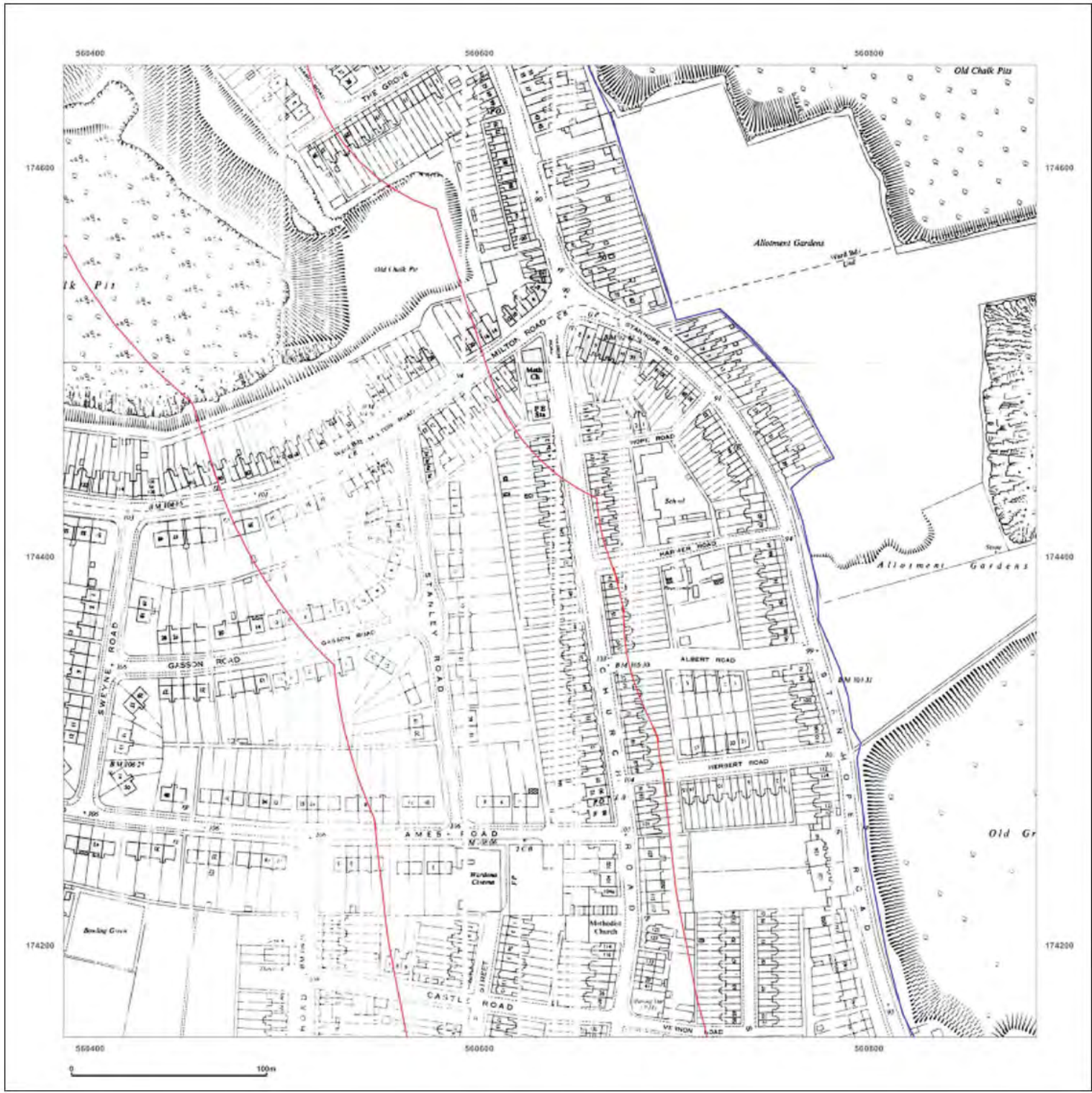


Produced by  
 Groundsure Insights  
 T: 08444 159000  
 W: [www.groundsure.com](http://www.groundsure.com)

© Crown copyright and database rights 2018 Ordnance Survey 100035207

Production date: 22 July 2020

Map legend available at: [REDACTED]





**Site Details:**  
London resort

**Client Ref:** London Resort  
**Report Ref:** GSIP-2020-10332-1119\_1250scale\_6\_6  
**Grid Ref:** 560636, 174403

**Map Name:** National Grid  
**Map date:** 1961  
**Scale:** 1:1,250  
**Printed at:** 1:2,000



Surveyed 1952  
Revised 1960  
Edition N/A  
Copyright 1961  
Levelled 1952

**Powered by**  Produced by Groundsure Insights  
T: 08444 159000  
W: www.groundsure.com

© Crown copyright and database rights 2018 Ordnance Survey 100035207

Production date: 22 July 2020

Map legend available at: 

**Site Details:**

London resort

**Client Ref:** London Resort  
**Report Ref:** GSIP-2020-10332-1119\_1250scale\_6\_6  
**Grid Ref:** 560636, 174403

**Map Name:** National Grid

**Map date:** 1971-1973

**Scale:** 1:1,250

**Printed at:** 1:2,000



Surveyed 1952 Revised 1970 Edition N/A Copyright 1971 Levelled 1958	Surveyed 1952 Revised 1970 Edition N/A Copyright 1971 Levelled 1958
---	---

Surveyed 1952 Revised 1970 Edition N/A Copyright 1971 Levelled 1952	Surveyed 1952 Revised 1973 Edition N/A Copyright 1973 Levelled 1952
---	---



Produced by  
**Groundsure Insights**  
**T: 08444 159000**  
**W: www.groundsure.com**

© Crown copyright and database rights 2018 Ordnance Survey 100035207

Production date: 22 July 2020

Map legend available at:





**Site Details:**

London resort

**Client Ref:** London Resort  
**Report Ref:** GSIP-2020-10332-1119\_1250scale\_6\_6  
**Grid Ref:** 560636, 174403

**Map Name:** National Grid

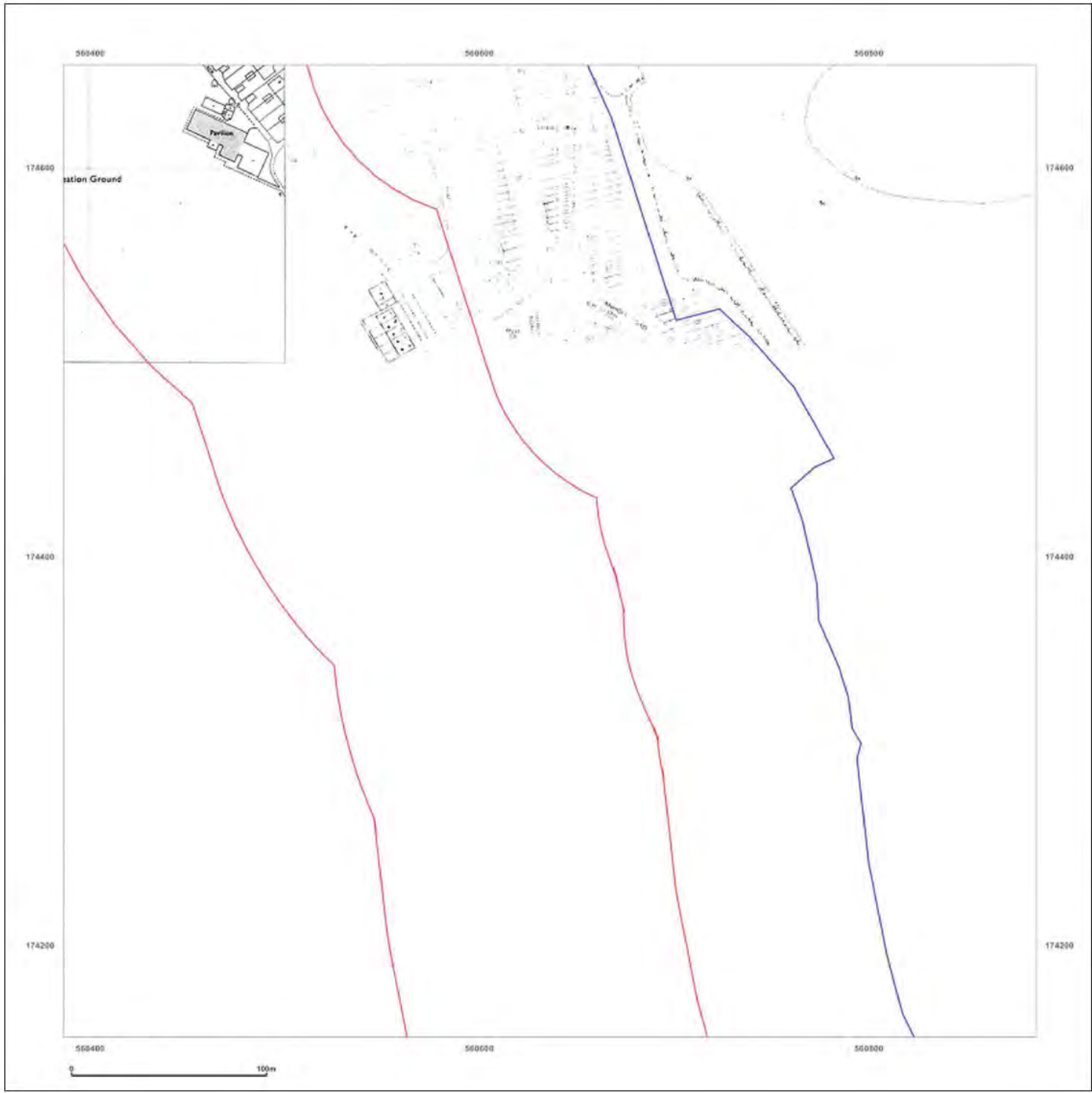

**Map date:** 1977-1978

**Scale:** 1:1,250

**Printed at:** 1:2,000



Surveyed 1956	Surveyed N/A
Revised 1978	Revised N/A
Edition N/A	Edition N/A
Copyright 1978	Copyright N/A
Levelled 1956	Levelled N/A



Produced by  
 Groundsure Insights  
 T: 08444 159000  
 W: [www.groundsure.com](http://www.groundsure.com)

© Crown copyright and database rights 2018 Ordnance Survey 100035207

Production date: 22 July 2020

Map legend available at: [Redacted]

**Site Details:**

London resort

**Client Ref:** London Resort  
**Report Ref:** GSIP-2020-10332-1119\_1250scale\_6\_6  
**Grid Ref:** 560636, 174403

**Map Name:** National Grid

**Map date:** 1983-1988

**Scale:** 1:1,250

**Printed at:** 1:2,000



Surveyed N/A  
 Revised N/A  
 Edition N/A  
 Copyright 1983  
 Levelled 1988

Surveyed 1984  
 Revised 1988  
 Edition N/A  
 Copyright 1988  
 Levelled 1984


Surveyed 1984  
 Revised 1985  
 Edition N/A  
 Copyright 1985  
 Levelled 1984

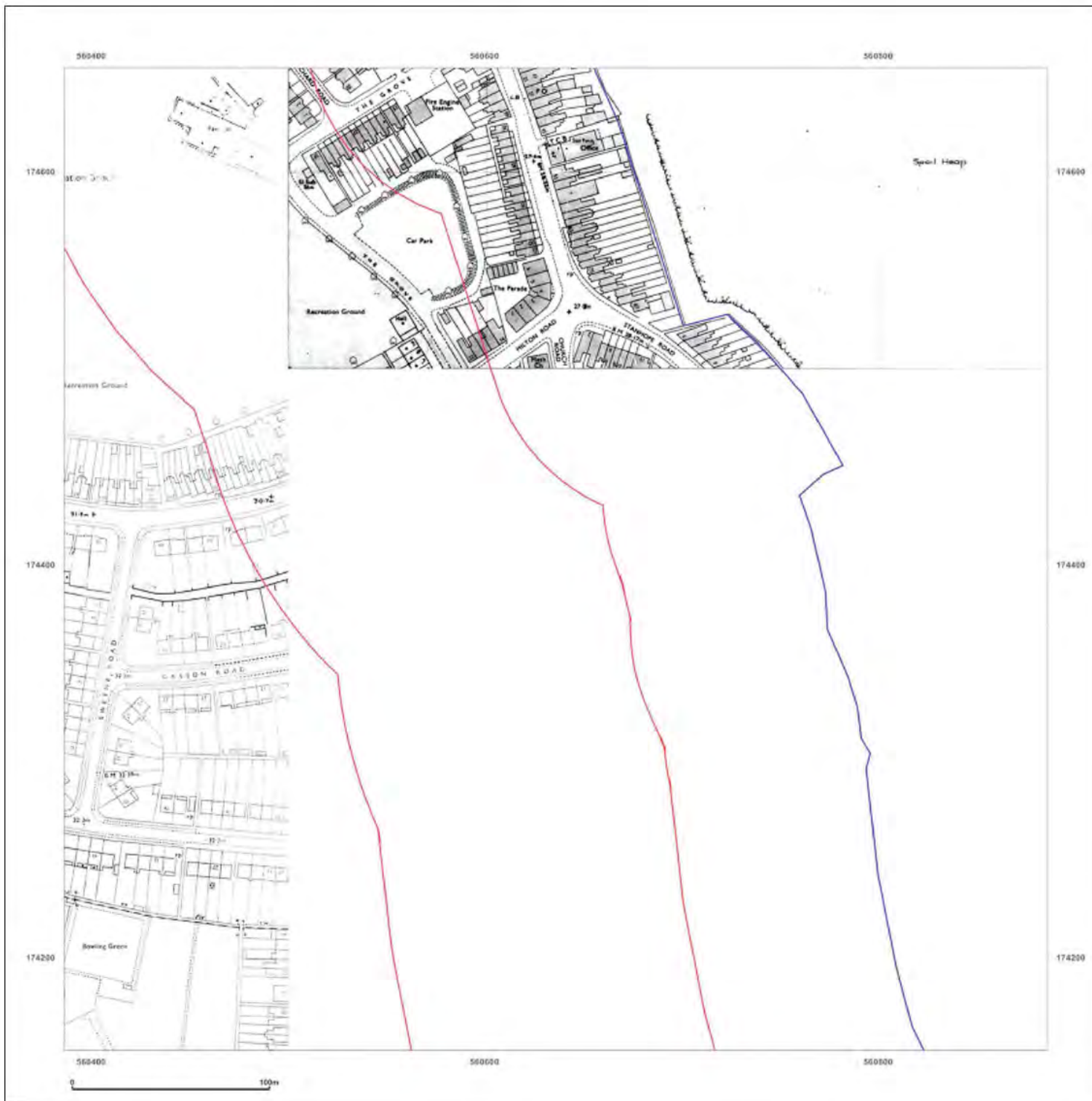


Produced by  
 Groundsure Insights  
 T: 08444 159000  
 W: [www.groundsure.com](http://www.groundsure.com)

© Crown copyright and database rights 2018 Ordnance Survey 100035207

Production date: 22 July 2020

Map legend available at:





**Site Details:**

London resort

**Client Ref:** London Resort  
**Report Ref:** GSIP-2020-10332-1119\_1250scale\_6\_6  
**Grid Ref:** 560636, 174403

**Map Name:** National Grid

**Map date:** 1990-1993

**Scale:** 1:1,250

**Printed at:** 1:2,000



<p>Surveyed 1984          Revised 1990          Edition N/A          Copyright 1990          Levelled 1984</p>	<p>Surveyed N/A          Revised N/A          Edition N/A          Copyright N/A          Levelled N/A</p>
--	--



Produced by  
 Groundsure Insights  
 T: 08444 159000  
 W: [www.groundsure.com](http://www.groundsure.com)

© Crown copyright and database rights 2018 Ordnance Survey 100035207

Production date: 22 July 2020

Map legend available at: [REDACTED]



**Site Details:**

London resort


**Client Ref:** London Resort  
**Report Ref:** GSIP-2020-10332-1119\_1250scale\_6\_6  
**Grid Ref:** 560636, 174403

**Map Name:** LandLine

**Map date:** 2003

**Scale:** 1:1,250

**Printed at:** 1:1,250



Produced by  
 Groundsure Insights  
 T: 08444 159000  
 W: [www.groundsure.com](http://www.groundsure.com)

© Crown copyright and database rights 2018 Ordnance Survey 100035207

Production date: 22 July 2020

Map legend available at:





**Site Details:**

London resort

**Client Ref:** London Resort  
**Report Ref:** GSIP-2020-10332-1119\_1250scale\_6\_7  
**Grid Ref:** 560636, 174903

**Map Name:** National Grid


**Map date:** 1952

**Scale:** 1:1,250

**Printed at:** 1:2,000



Surveyed 1952  
 Revised 1952  
 Edition N/A  
 Copyright N/A  
 Levelled 1952



Surveyed 1952  
 Revised 1952  
 Edition N/A  
 Copyright N/A  
 Levelled 1952

Surveyed 1952  
 Revised 1952  
 Edition N/A  
 Copyright N/A  
 Levelled 1952

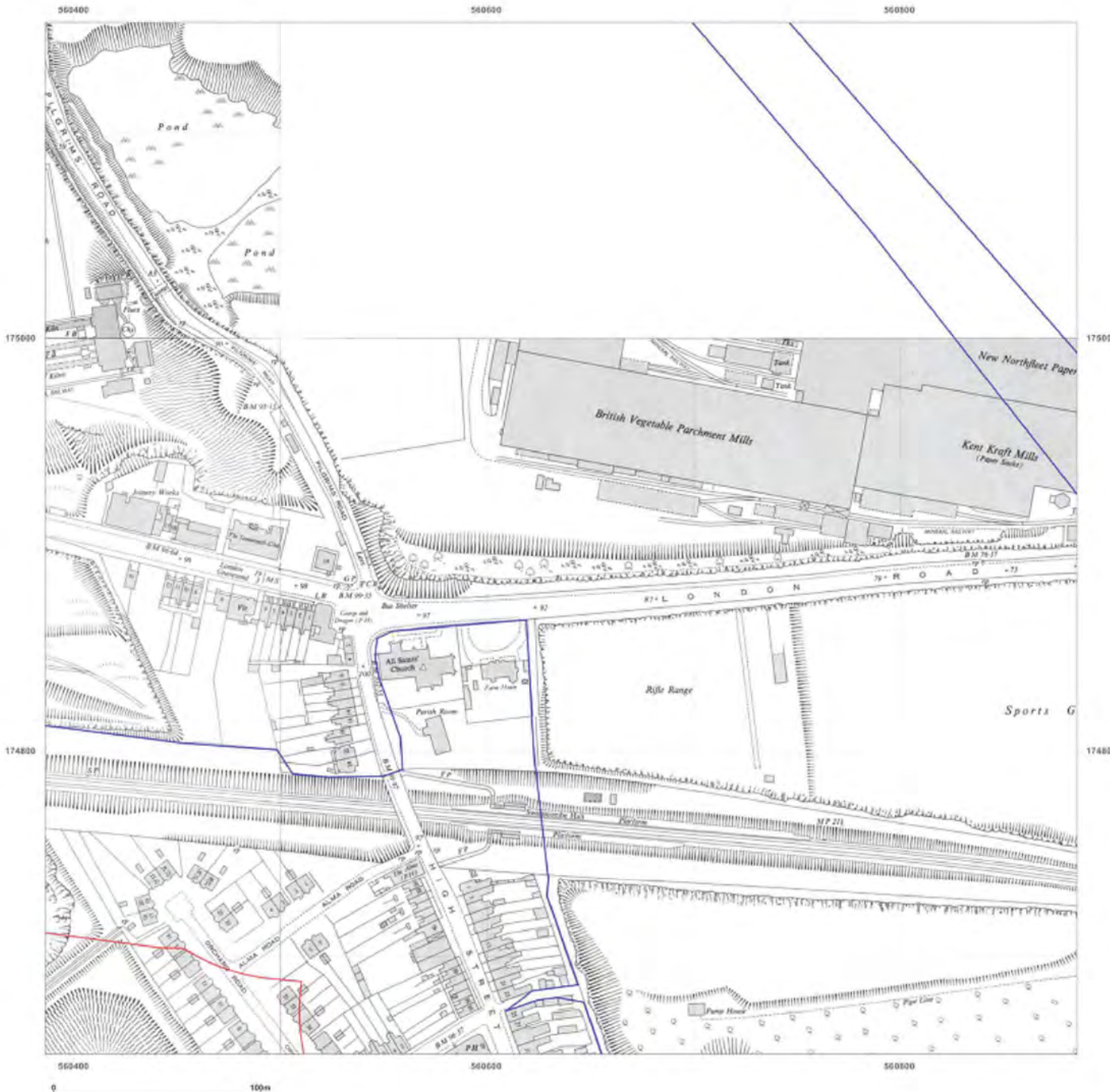


Produced by  
 Groundsure Insights  
 T: 08444 159000  
 W: [www.groundsure.com](http://www.groundsure.com)

© Crown copyright and database rights 2018 Ordnance Survey 100035207

Production date: 22 July 2020

Map legend available at:



**Site Details:**

London resort

**Client Ref:** London Resort  
**Report Ref:** GSIP-2020-10332-1119\_1250scale\_6\_7  
**Grid Ref:** 560636, 174903

**Map Name:** National Grid


**Map date:** 1953

**Scale:** 1:1,250

**Printed at:** 1:2,000



Surveyed N/A  
 Revised N/A  
 Edition N/A  
 Copyright N/A  
 Levelled N/A



Surveyed N/A  
 Revised N/A  
 Edition N/A  
 Copyright N/A  
 Levelled N/A

Surveyed N/A  
 Revised N/A  
 Edition N/A  
 Copyright N/A  
 Levelled N/A

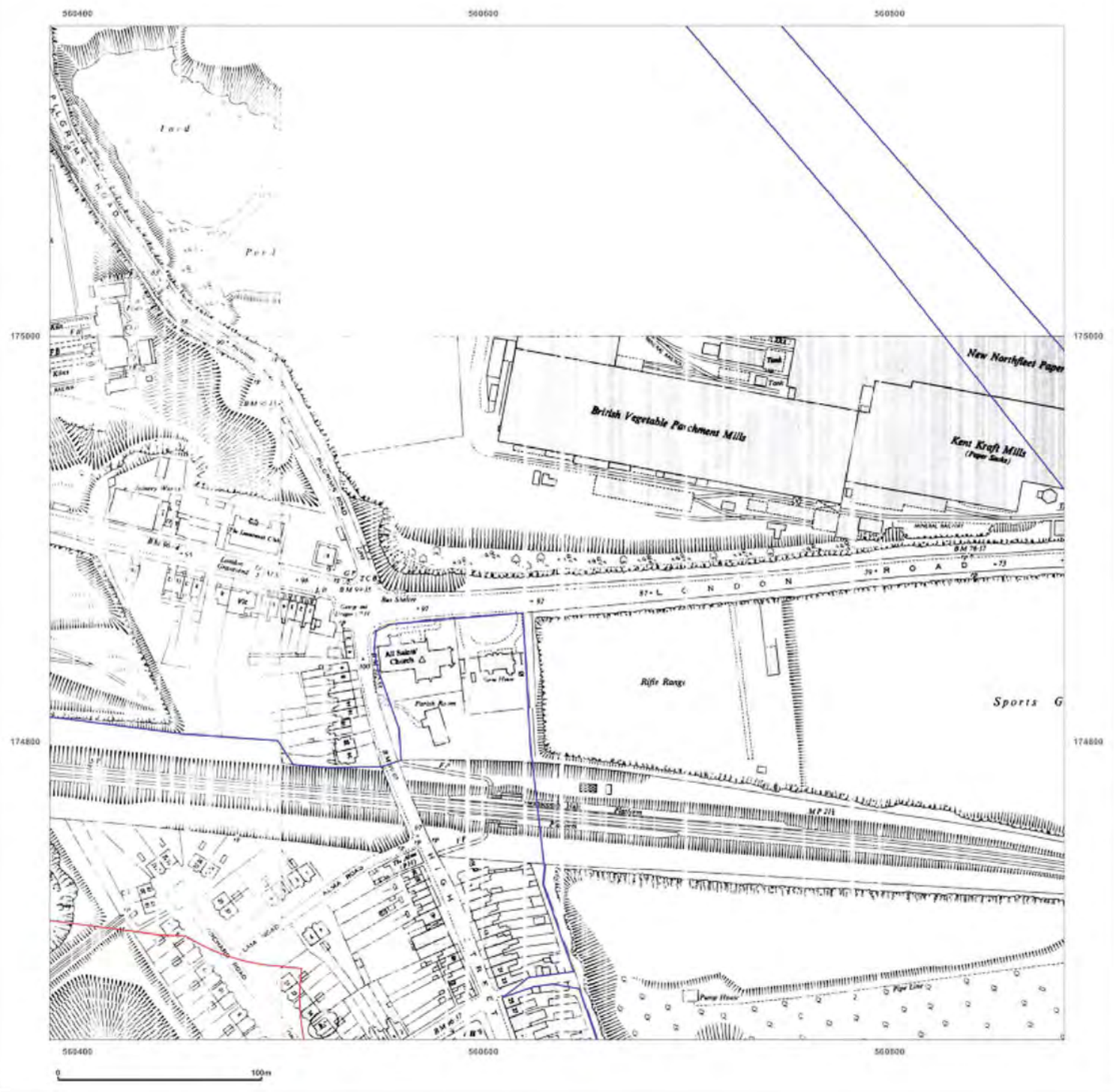


Produced by  
 Groundsure Insights  
 T: 08444 159000  
 W: [www.groundsure.com](http://www.groundsure.com)

© Crown copyright and database rights 2018 Ordnance Survey 100035207

Production date: 22 July 2020

Map legend available at:





**Site Details:**

London resort

**Client Ref:** London Resort  
**Report Ref:** GSIP-2020-10332-1119\_1250scale\_6\_7  
**Grid Ref:** 560636, 174903

**Map Name:** National Grid

**Map date:** 1971-1972

**Scale:** 1:1,250

**Printed at:** 1:2,000



Surveyed 1952  
 Revised 1971  
 Edition N/A  
 Copyright 1972  
 Levelled 1952

Surveyed 1952 Revised 1970 Edition N/A Copyright 1971 Levelled 1958	Surveyed 1952 Revised 1970 Edition N/A Copyright 1971 Levelled 1958

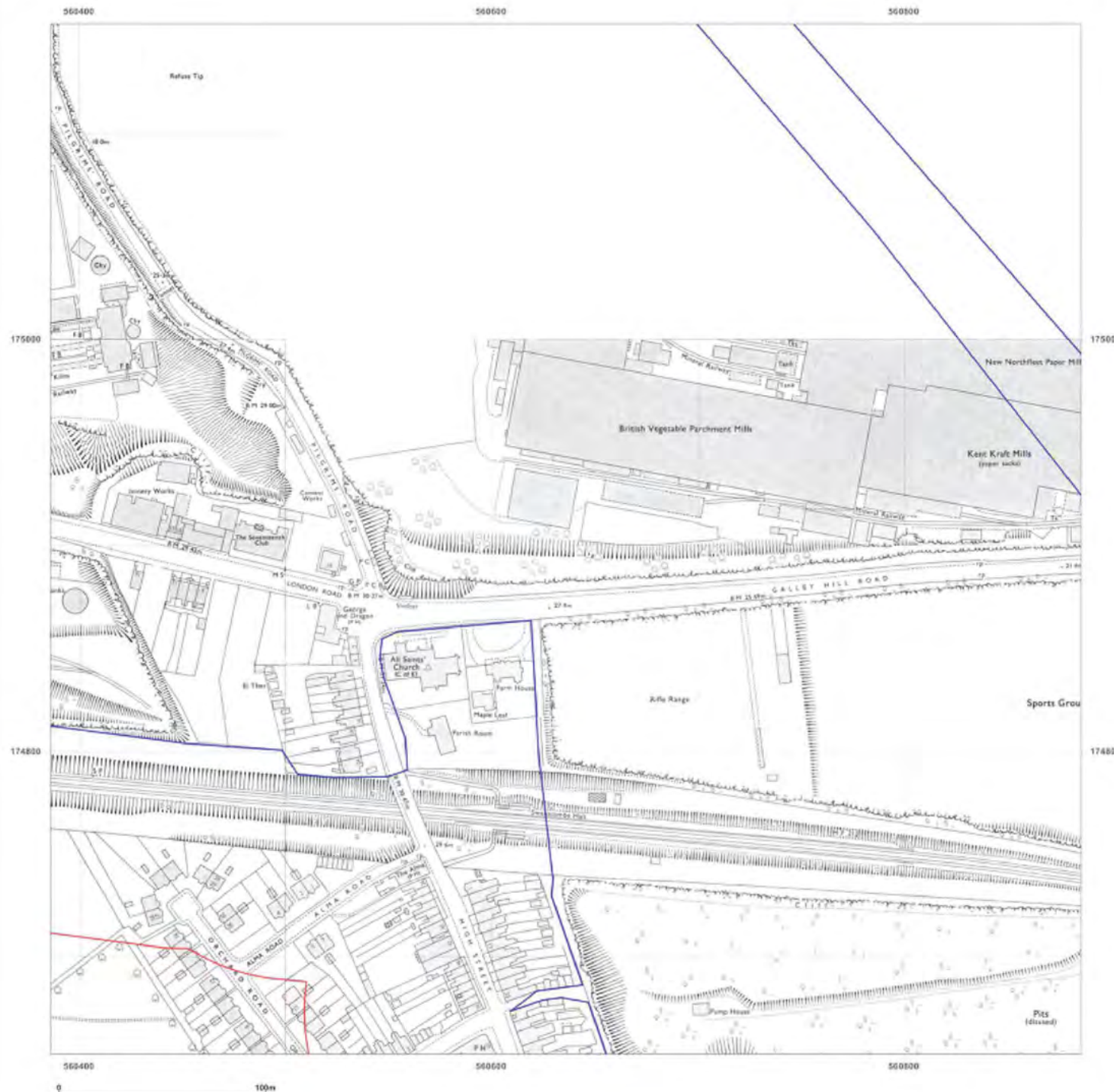


Produced by  
 Groundsure Insights  
 T: 08444 159000  
 W: [www.groundsure.com](http://www.groundsure.com)

© Crown copyright and database rights 2018 Ordnance Survey 100035207

Production date: 22 July 2020

Map legend available at:



**Site Details:**

London resort

**Client Ref:** London Resort  
**Report Ref:** GSIP-2020-10332-1119\_1250scale\_6\_7  
**Grid Ref:** 560636, 174903

**Map Name:** National Grid

**Map date:** 1977-1978

**Scale:** 1:1,250

**Printed at:** 1:2,000



<p>Surveyed 1955                  Revised 1978                  Edition N/A                  Copyright 1978                  Levelled 1958</p>	<p>Surveyed N/A                  Revised N/A                  Edition N/A                  Copyright N/A                  Levelled N/A</p>
--	--

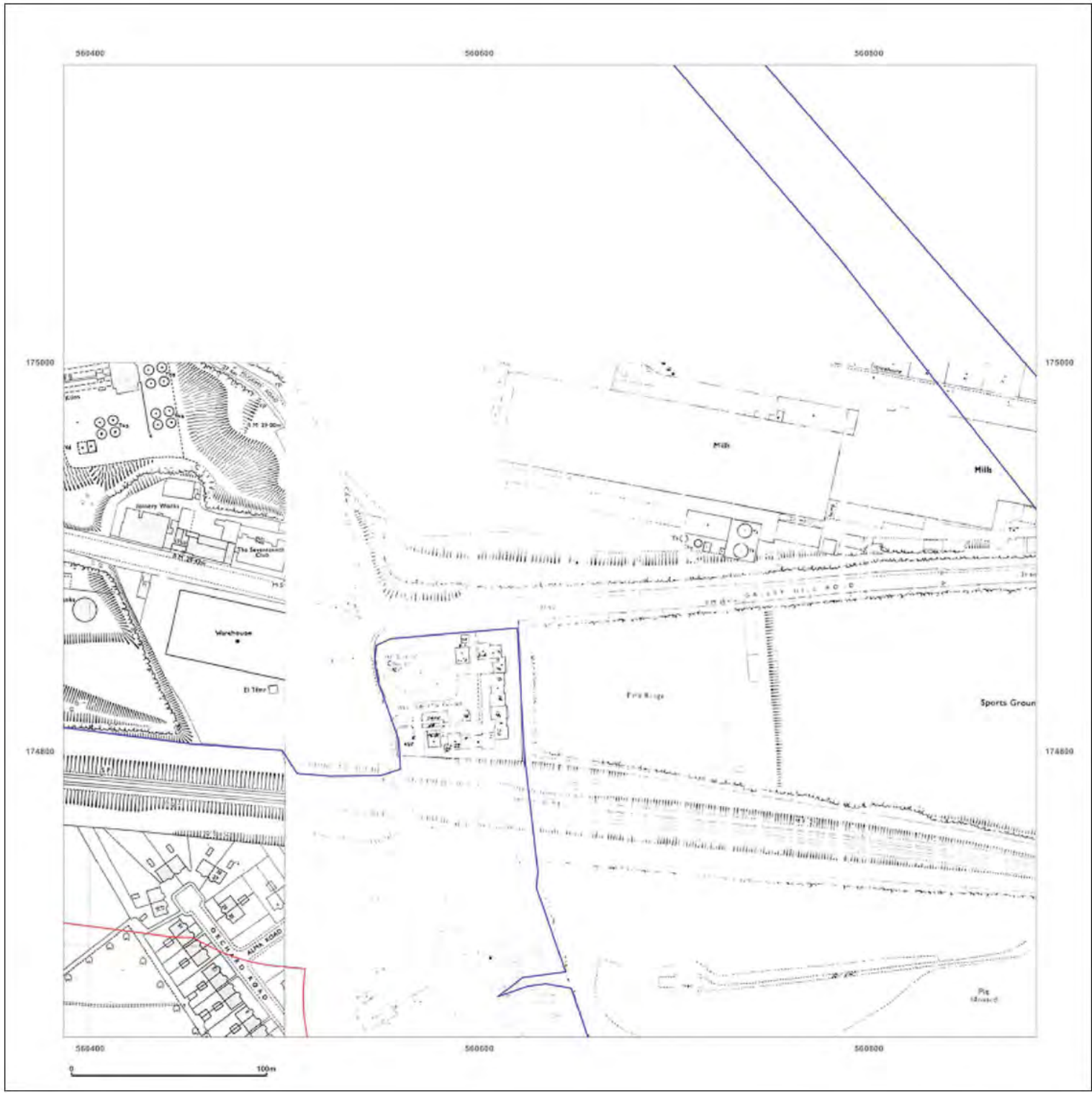


Produced by  
 Groundsure Insights  
 T: 08444 159000  
 W: [www.groundsure.com](http://www.groundsure.com)

© Crown copyright and database rights 2018 Ordnance Survey 100035207

Production date: 22 July 2020

Map legend available at: [REDACTED]





**Site Details:**

London resort


**Client Ref:** London Resort  
**Report Ref:** GSIP-2020-10332-1119\_1250scale\_6\_7  
**Grid Ref:** 560636, 174903

**Map Name:** National Grid

**Map date:** 1983-1988

**Scale:** 1:1,250

**Printed at:** 1:2,000

Surveyed N/A Revised N/A Edition N/A Copyright 1983 Levelled 1958	Surveyed 1984 Revised 1988 Edition N/A Copyright 1988 Levelled 1984
---	---



Produced by  
 Groundsure Insights  
 T: 08444 159000  
 W: [www.groundsure.com](http://www.groundsure.com)

© Crown copyright and database rights 2018 Ordnance Survey 100035207

Production date: 22 July 2020

Map legend available at:



**Site Details:**

London resort

**Client Ref:** London Resort  
**Report Ref:** GSIP-2020-10332-1119\_1250scale\_6\_7  
**Grid Ref:** 560636, 174903

**Map Name:** National Grid

**Map date:** 1993

**Scale:** 1:1,250

**Printed at:** 1:2,000



Surveyed N/A	Surveyed 1993
Revised N/A	Revised 1993
Edition N/A	Edition N/A
Copyright N/A	Copyright 1993
Levelled N/A	Levelled N/A



Surveyed N/A
Revised N/A
Edition N/A
Copyright N/A
Levelled N/A



Produced by  
 Groundsure Insights  
 T: 08444 159000  
 W: www.groundsure.com

© Crown copyright and database rights 2018 Ordnance Survey 100035207

Production date: 22 July 2020

Map legend available at:





**Site Details:**

London resort


**Client Ref:** London Resort  
**Report Ref:** GSIP-2020-10332-1119\_1250scale\_6\_7  
**Grid Ref:** 560636, 174903

**Map Name:** LandLine

**Map date:** 2003

**Scale:** 1:1,250

**Printed at:** 1:1,250



Produced by  
 Groundsure Insights  
 T: 08444 159000  
 W: [www.groundsure.com](http://www.groundsure.com)

© Crown copyright and database rights 2018 Ordnance Survey 100035207

Production date: 22 July 2020

Map legend available at:



**Site Details:**

London resort


**Client Ref:** London Resort  
**Report Ref:** GSIP-2020-10332-1119\_1250scale\_6\_8  
**Grid Ref:** 560636, 175403

**Map Name:** National Grid

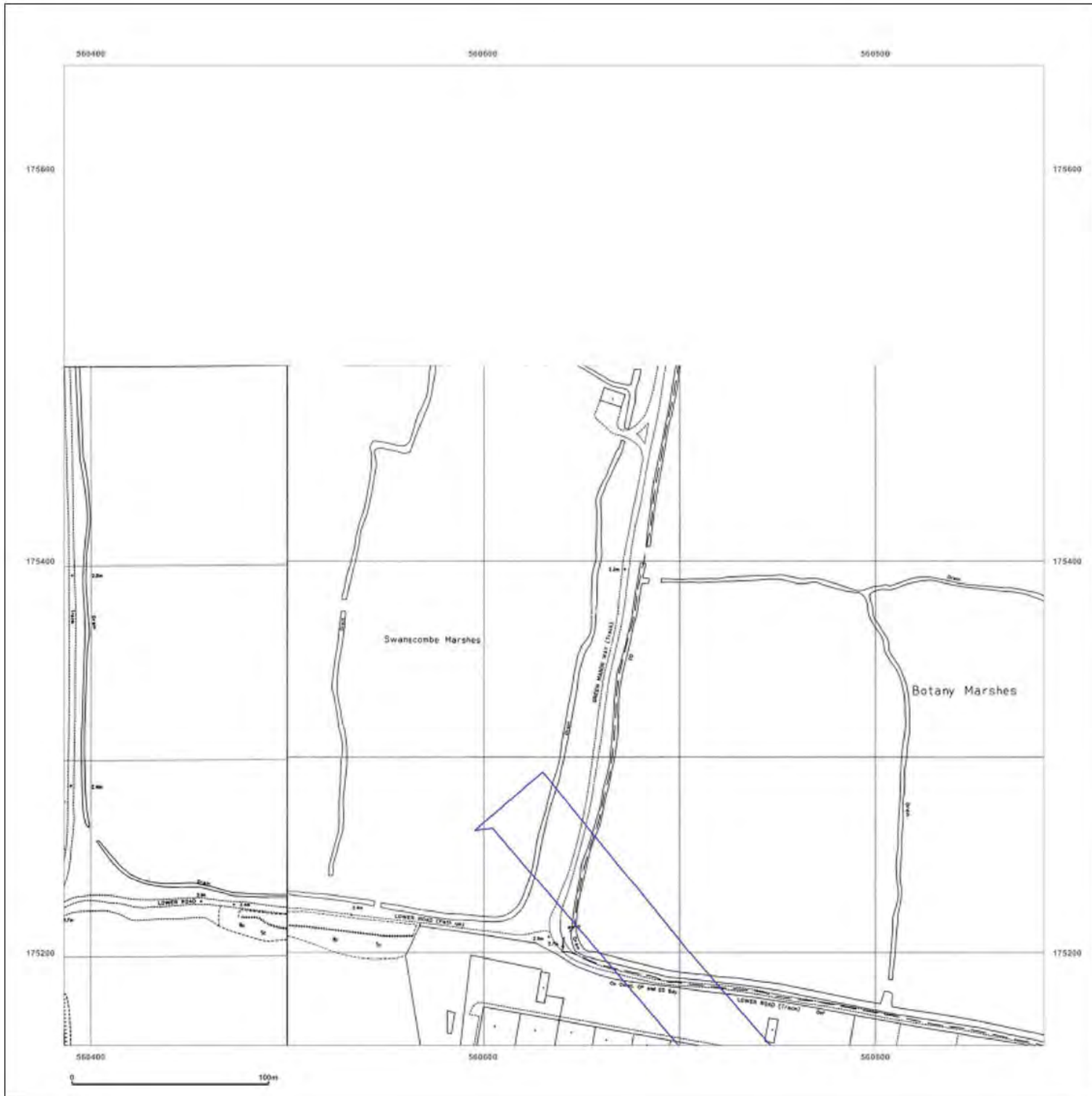
**Map date:** 1993

**Scale:** 1:1,250

**Printed at:** 1:2,000

Surveyed N/A Revised N/A Edition N/A Copyright N/A Levelled N/A	Surveyed 1993 Revised 1993 Edition N/A Copyright 1993 Levelled N/A
---	--



Produced by  
 Groundsure Insights  
 T: 08444 159000  
 W: [www.groundsure.com](http://www.groundsure.com)

© Crown copyright and database rights 2018 Ordnance Survey 100035207

Production date: 22 July 2020

Map legend available at: [\[Redacted\]](#)



**Site Details:**

London resort


**Client Ref:** London Resort  
**Report Ref:** GSIP-2020-10332-1119\_1250scale\_6\_8  
**Grid Ref:** 560636, 175403

**Map Name:** LandLine

**Map date:** 2003

**Scale:** 1:1,250

**Printed at:** 1:1,250

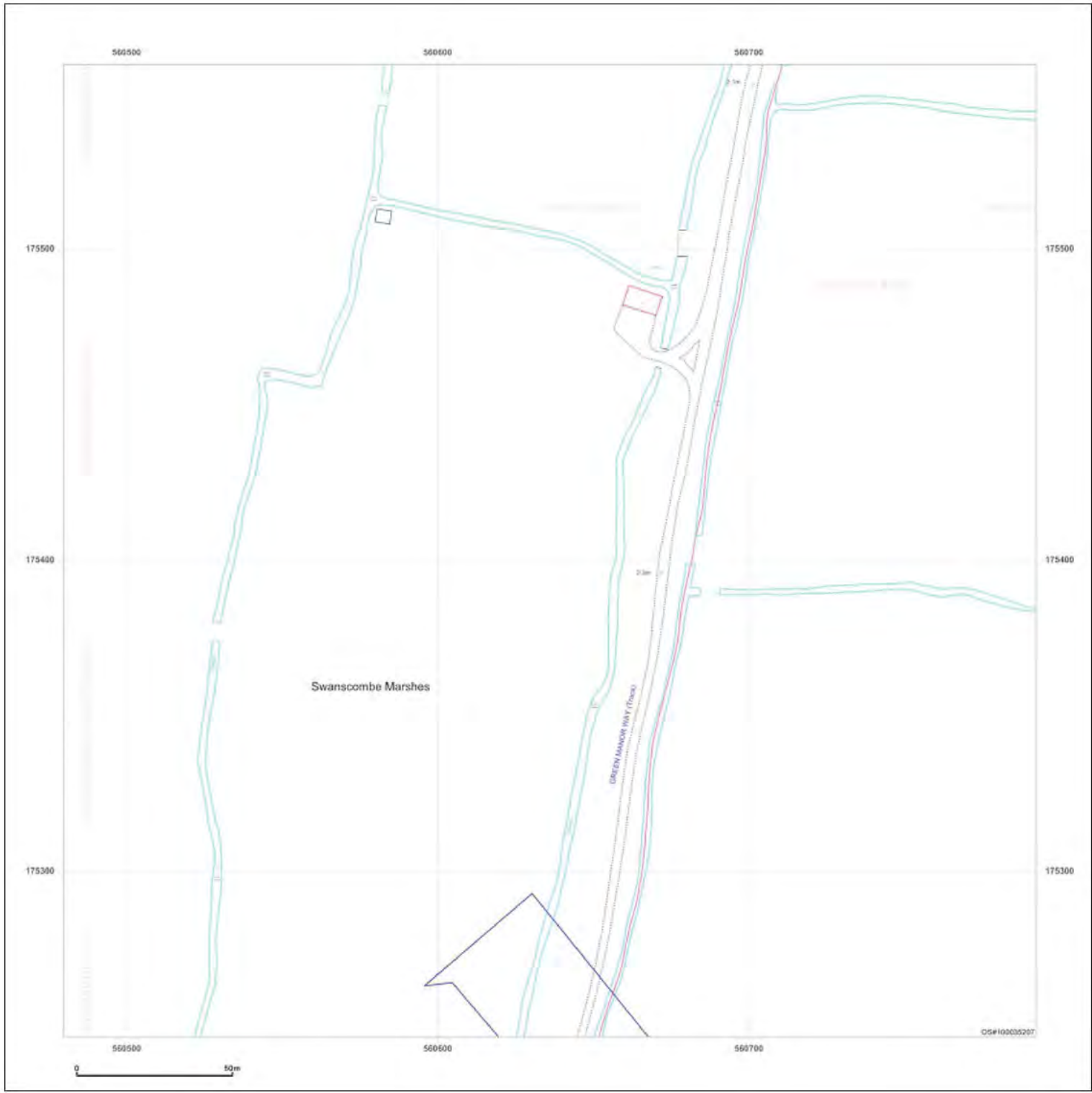


Produced by  
 Groundsure Insights  
 T: 08444 159000  
 W: [www.groundsure.com](http://www.groundsure.com)

© Crown copyright and database rights 2018 Ordnance Survey 100035207

Production date: 22 July 2020

Map legend available at: [\[Redacted\]](#)



**Site Details:**

London resort


**Client Ref:** London Resort  
**Report Ref:** GSIP-2020-10332-1119\_1250scale\_6\_9  
**Grid Ref:** 560636, 175903

**Map Name:** LandLine

**Map date:** 2003

**Scale:** 1:1,250

**Printed at:** 1:1,250



Produced by  
 Groundsure Insights  
 T: 08444 159000  
 W: [www.groundsure.com](http://www.groundsure.com)

© Crown copyright and database rights 2018 Ordnance Survey 100035207

Production date: 22 July 2020

Map legend available at:





**Site Details:**

London resort

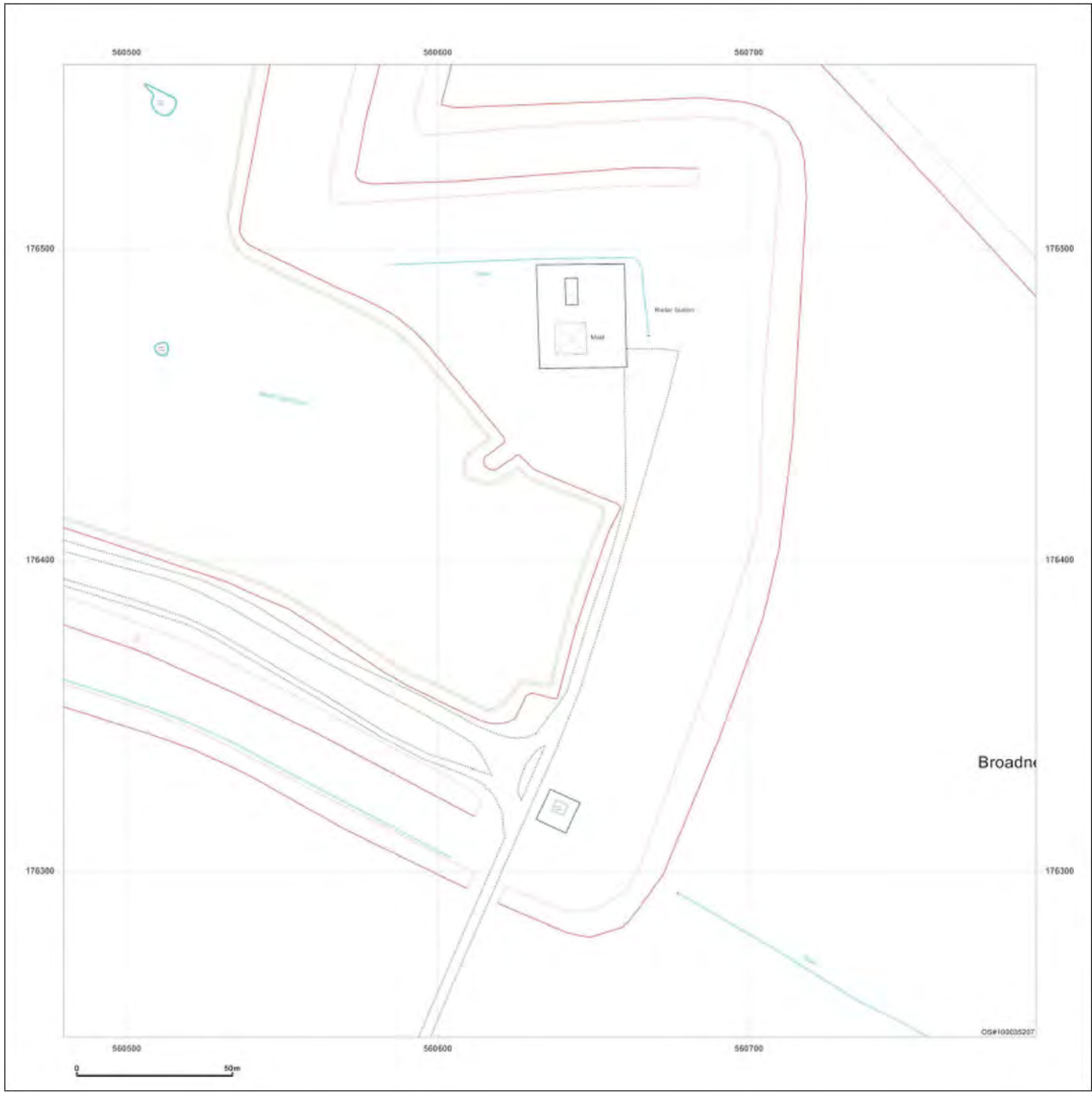

**Client Ref:** London Resort  
**Report Ref:** GSIP-2020-10332-1119\_1250scale\_6\_10  
**Grid Ref:** 560636, 176403

**Map Name:** LandLine

**Map date:** 2003

**Scale:** 1:1,250

**Printed at:** 1:1,250



Produced by  
 Groundsure Insights  
 T: 08444 159000  
 W: www.groundsure.com

© Crown copyright and database rights 2018 Ordnance Survey 100035207

Production date: 22 July 2020

Map legend available at:

**Site Details:**

London resort

**Client Ref:** London Resort  
**Report Ref:** GSIP-2020-10332-1119\_1250scale\_6\_11  
**Grid Ref:** 560636, 176903

**Map Name:** National Grid

**Map date:** 1950


**Scale:** 1:1,250

**Printed at:** 1:2,000



Surveyed 1950  
 Revised 1950  
 Edition N/A  
 Copyright N/A  
 Levelled 1949

Surveyed 1950  
 Revised 1950  
 Edition N/A  
 Copyright N/A  
 Levelled 1949

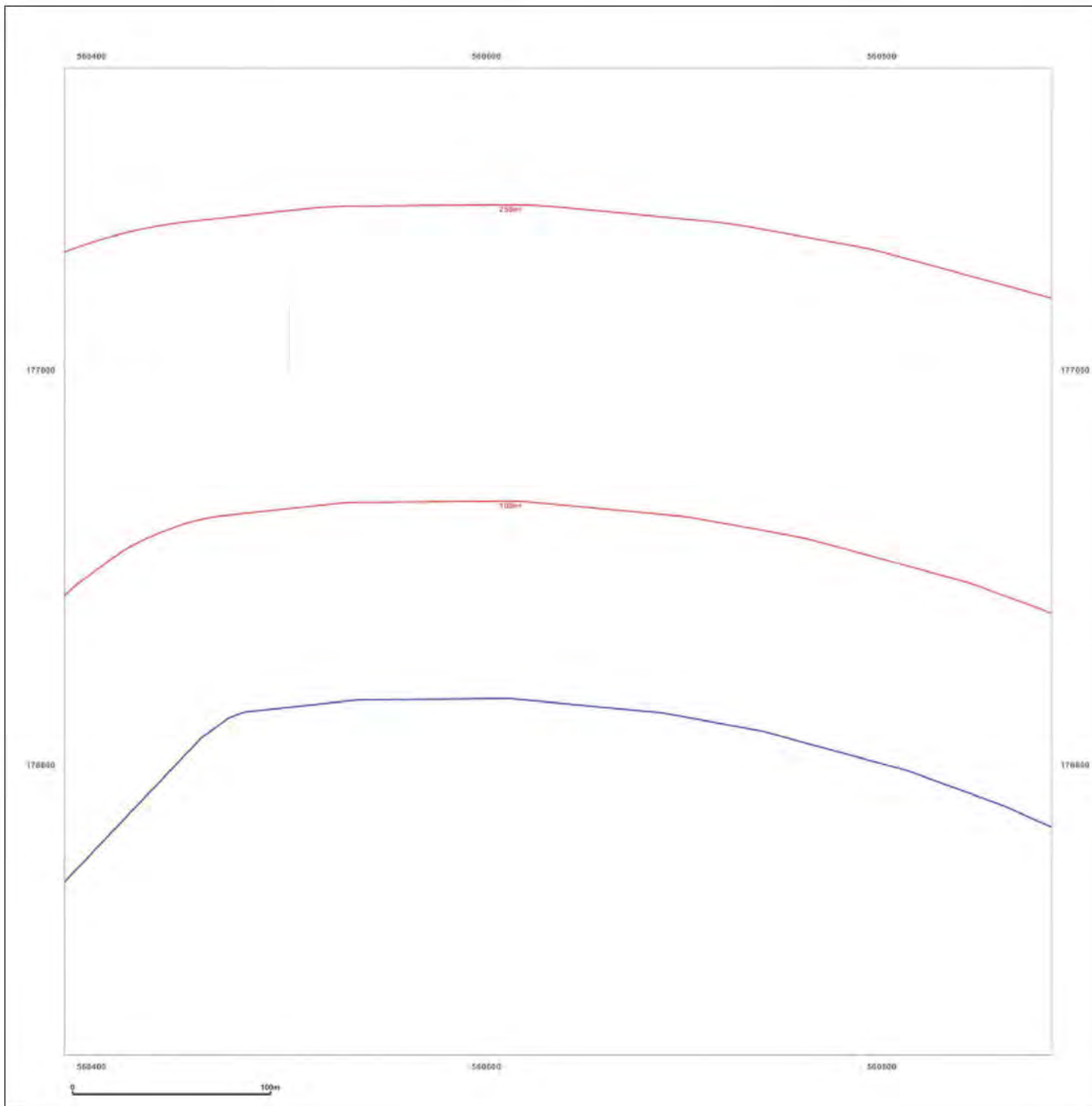


Produced by  
 Groundsure Insights  
 T: 08444 159000  
 W: [www.groundsure.com](http://www.groundsure.com)

© Crown copyright and database rights 2018 Ordnance Survey 100035207

Production date: 22 July 2020

Map legend available at:





**Site Details:**

London resort

**Client Ref:** London Resort  
**Report Ref:** GSIP-2020-10332-1119\_1250scale\_6\_11  
**Grid Ref:** 560636, 176903

**Map Name:** National Grid

**Map date:** 1951


**Scale:** 1:1,250

**Printed at:** 1:2,000



Surveyed N/A  
 Revised N/A  
 Edition N/A  
 Copyright N/A  
 Levelled N/A

Surveyed N/A  
 Revised N/A  
 Edition N/A  
 Copyright N/A  
 Levelled N/A

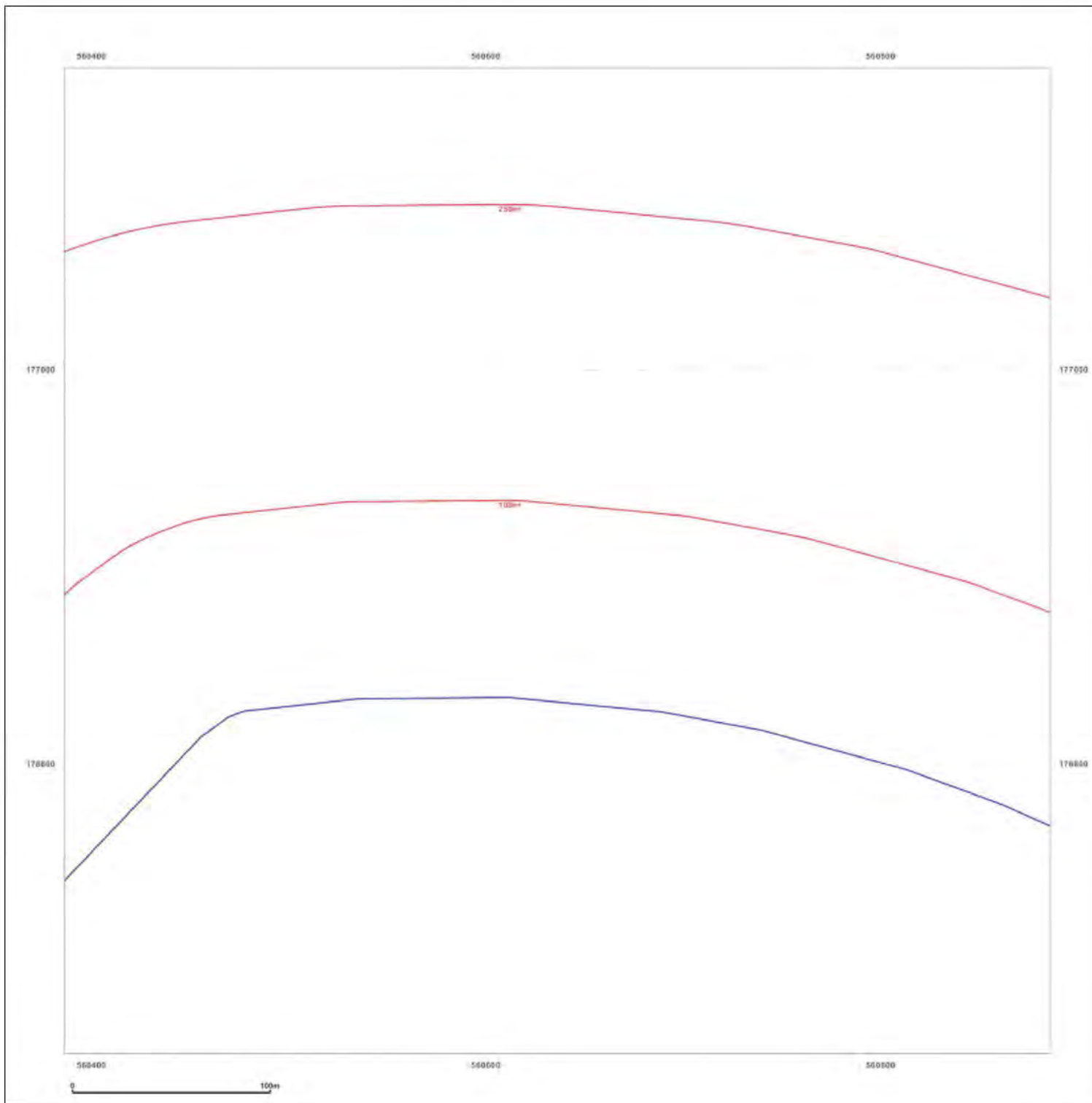


Produced by  
 Groundsure Insights  
 T: 08444 159000  
 W: www.groundsure.com

© Crown copyright and database rights 2018 Ordnance Survey 100035207

Production date: 22 July 2020

Map legend available at:



**Site Details:**

London resort

**Client Ref:** London Resort  
**Report Ref:** GSIP-2020-10332-1119\_1250scale\_6\_11  
**Grid Ref:** 560636, 176903

**Map Name:** National Grid

**Map date:** 1971-1973


**Scale:** 1:1,250

**Printed at:** 1:2,000



Surveyed 1970  
 Revised 1970  
 Edition N/A  
 Copyright 1971  
 Levelled 1981

Surveyed N/A  
 Revised N/A  
 Edition N/A  
 Copyright N/A  
 Levelled N/A

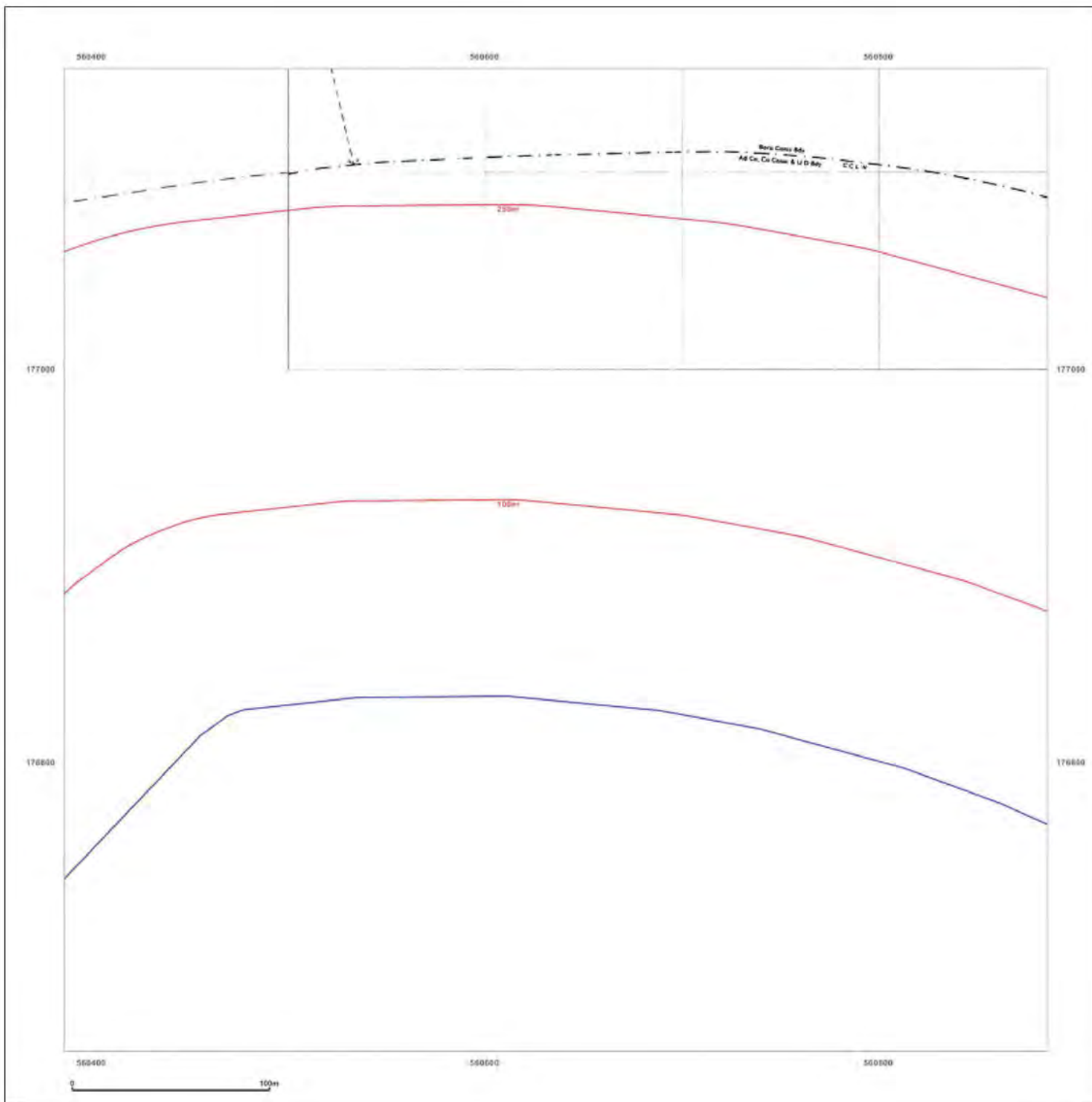


Produced by  
 Groundsure Insights  
 T: 08444 159000  
 W: www.groundsure.com

© Crown copyright and database rights 2018 Ordnance Survey 100035207

Production date: 22 July 2020

Map legend available at:





**Site Details:**

London resort


**Client Ref:** London Resort  
**Report Ref:** GSIP-2020-10332-1119\_1250scale\_6\_11  
**Grid Ref:** 560636, 176903

**Map Name:** LandLine

**Map date:** 2003

**Scale:** 1:1,250

**Printed at:** 1:1,250

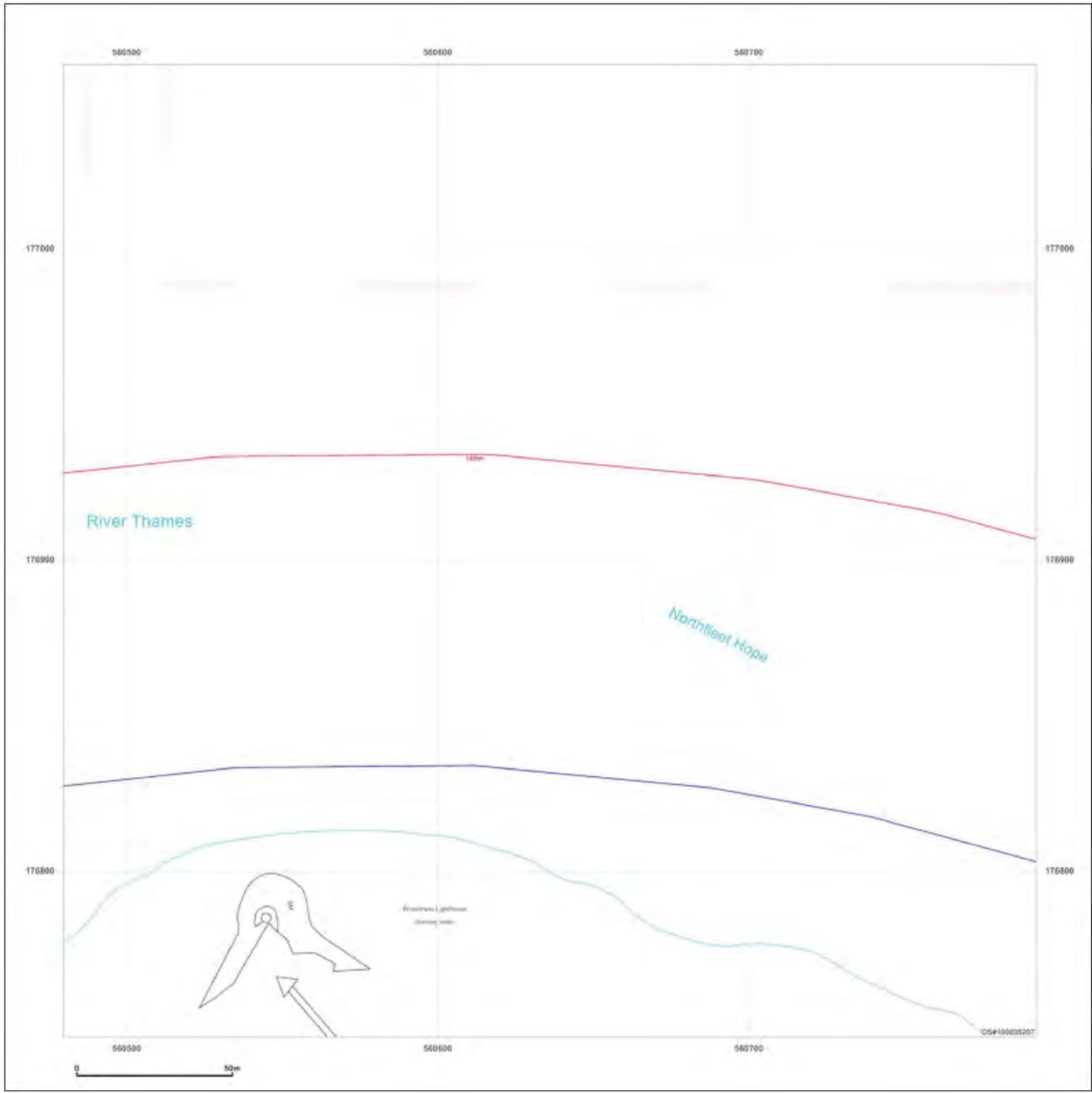


Produced by  
 Groundsure Insights  
 T: 08444 159000  
 W: [www.groundsure.com](http://www.groundsure.com)

© Crown copyright and database rights 2018 Ordnance Survey 100035207

Production date: 22 July 2020

Map legend available at: [\[Redacted\]](#)



**Site Details:**

London resort


**Client Ref:** London Resort  
**Report Ref:** GSIP-2020-10332-1119\_1250scale\_7\_2  
**Grid Ref:** 561136, 172403

**Map Name:** LandLine

**Map date:** 2003

**Scale:** 1:1,250

**Printed at:** 1:1,250

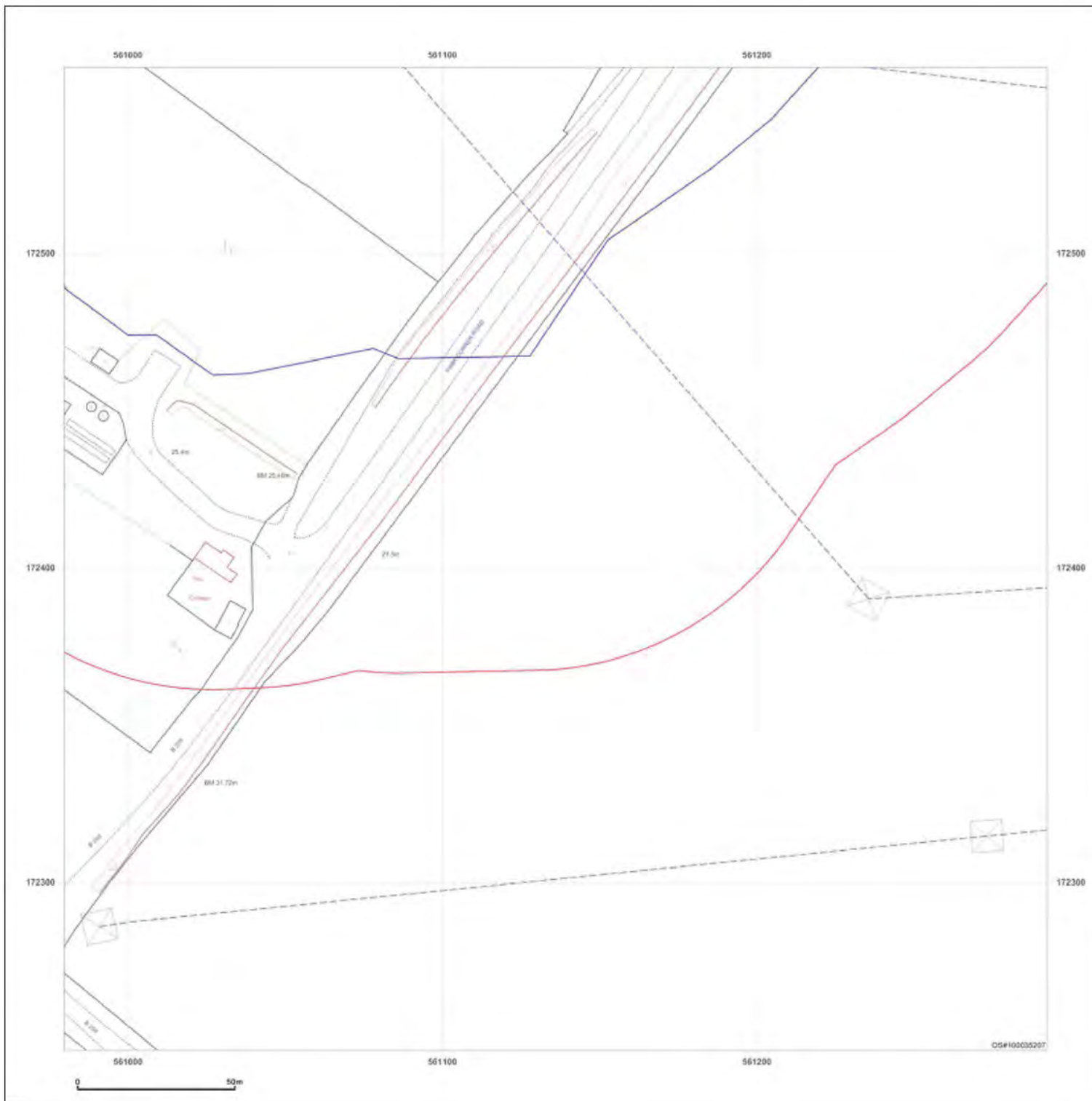


Produced by  
 Groundsure Insights  
 T: 08444 159000  
 W: [www.groundsure.com](http://www.groundsure.com)

© Crown copyright and database rights 2018 Ordnance Survey 100035207

Production date: 22 July 2020

Map legend available at:





**Site Details:**

London resort


**Client Ref:** London Resort  
**Report Ref:** GSIP-2020-10332-1119\_1250scale\_7\_3  
**Grid Ref:** 561136, 172903

**Map Name:** LandLine

**Map date:** 2003

**Scale:** 1:1,250

**Printed at:** 1:1,250



Produced by  
 Groundsure Insights  
 T: 08444 159000  
 W: [www.groundsure.com](http://www.groundsure.com)

© Crown copyright and database rights 2018 Ordnance Survey 100035207

Production date: 22 July 2020

Map legend available at:



**Site Details:**

London resort


**Client Ref:** London Resort  
**Report Ref:** GSIP-2020-10332-1119\_1250scale\_7\_4  
**Grid Ref:** 561136, 173403

**Map Name:** LandLine

**Map date:** 2003

**Scale:** 1:1,250

**Printed at:** 1:1,250



Produced by  
 Groundsure Insights  
 T: 08444 159000  
 W: [www.groundsure.com](http://www.groundsure.com)

© Crown copyright and database rights 2018 Ordnance Survey 100035207

Production date: 22 July 2020

Map legend available at: [\[Redacted\]](#)





**Site Details:**

London resort

**Client Ref:** London Resort  
**Report Ref:** GSIP-2020-10332-1119\_1250scale\_7\_5  
**Grid Ref:** 561136, 173903

**Map Name:** National Grid

**Map date:** 1952


**Scale:** 1:1,250

**Printed at:** 1:2,000



Surveyed 1952  
 Revised 1952  
 Edition N/A  
 Copyright N/A  
 Levelled 1952

Surveyed 1952  
 Revised 1952  
 Edition N/A  
 Copyright N/A  
 Levelled 1952




Produced by  
 Groundsure Insights  
 T: 08444 159000  
 W: [www.groundsure.com](http://www.groundsure.com)

© Crown copyright and database rights 2018 Ordnance Survey 100035207

Production date: 22 July 2020

Map legend available at:



**Site Details:**

London resort

**Client Ref:** London Resort  
**Report Ref:** GSIP-2020-10332-1119\_1250scale\_7\_5  
**Grid Ref:** 561136, 173903

**Map Name:** National Grid

**Map date:** 1953

**Scale:** 1:1,250

**Printed at:** 1:2,000



Surveyed N/A  
 Revised N/A  
 Edition N/A  
 Copyright N/A  
 Levelled N/A

Surveyed N/A  
 Revised N/A  
 Edition N/A  
 Copyright N/A  
 Levelled N/A




Produced by  
 Groundsure Insights  
 T: 08444 159000  
 W: [www.groundsure.com](http://www.groundsure.com)

© Crown copyright and database rights 2018 Ordnance Survey 100035207

Production date: 22 July 2020

Map legend available at:





**Site Details:**

London resort

**Client Ref:** London Resort  
**Report Ref:** GSIP-2020-10332-1119\_1250scale\_7\_5  
**Grid Ref:** 561136, 173903

**Map Name:** National Grid


**Map date:** 1972-1973

**Scale:** 1:1,250

**Printed at:** 1:2,000



Surveyed 1952	Surveyed N/A
Revised 1973	Revised N/A
Edition N/A	Edition N/A
Copyright 1973	Copyright N/A
Levelled 1952	Levelled N/A

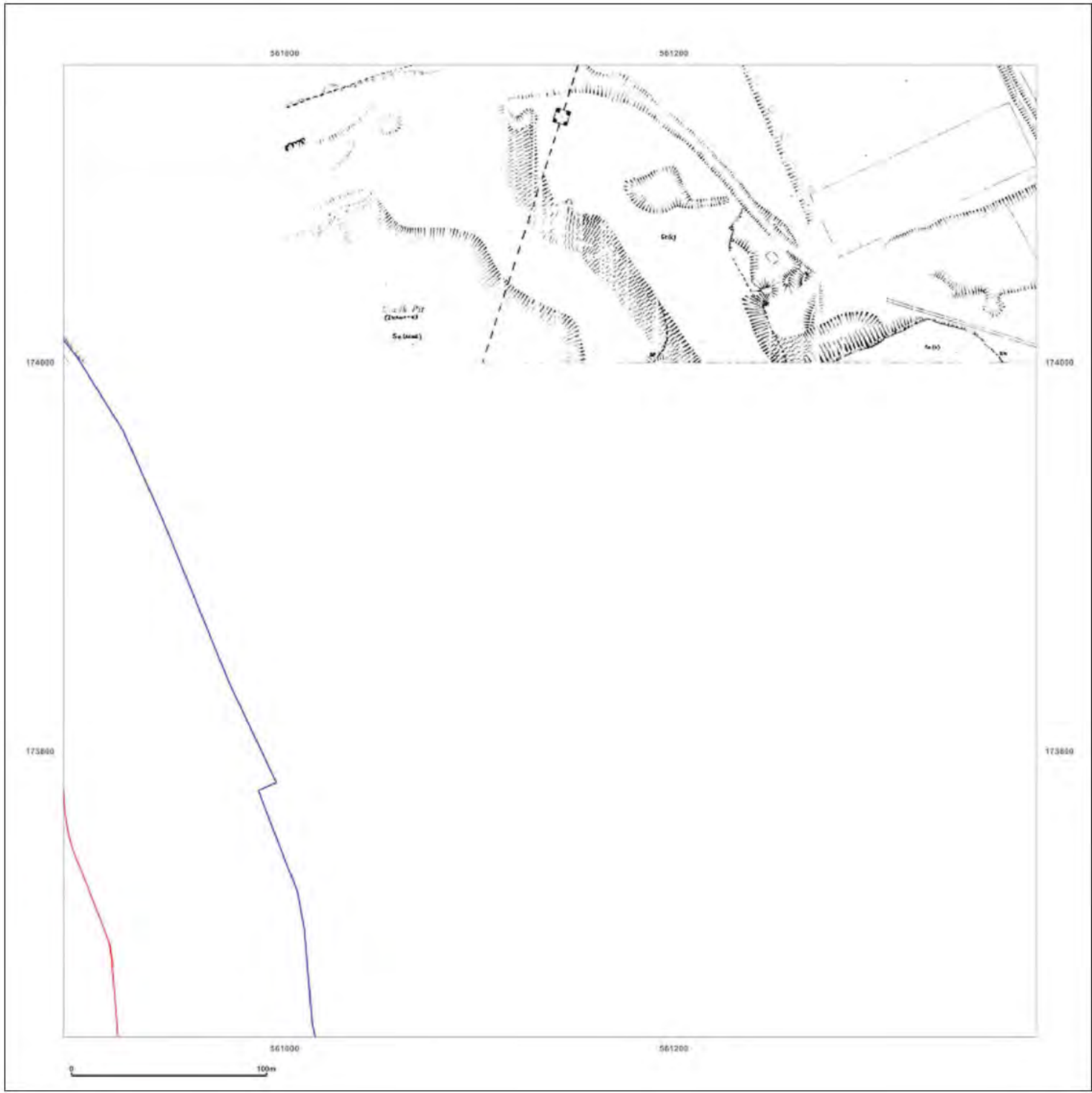


Produced by  
 Groundsure Insights  
 T: 08444 159000  
 W: [www.groundsure.com](http://www.groundsure.com)

© Crown copyright and database rights 2018 Ordnance Survey 100035207

Production date: 22 July 2020

Map legend available at: [REDACTED]



**Site Details:**

London resort


**Client Ref:** London Resort  
**Report Ref:** GSIP-2020-10332-1119\_1250scale\_7\_5  
**Grid Ref:** 561136, 173903

**Map Name:** National Grid

**Map date:** 1973

**Scale:** 1:1,250

**Printed at:** 1:2,000




Produced by  
 Groundsure Insights  
 T: 08444 159000  
 W: [www.groundsure.com](http://www.groundsure.com)

© Crown copyright and database rights 2018 Ordnance Survey 100035207

Production date: 22 July 2020

Map legend available at:  
 [Redacted]





**Site Details:**

London resort



**Client Ref:** London Resort  
**Report Ref:** GSIP-2020-10332-1119\_1250scale\_7\_5  
**Grid Ref:** 561136, 173903

**Map Name:** LandLine

**Map date:** 2003

**Scale:** 1:1,250

**Printed at:** 1:1,250



Produced by  
 Groundsure Insights  
 T: 08444 159000  
 W: [www.groundsure.com](http://www.groundsure.com)

© Crown copyright and database rights 2018 Ordnance Survey 100035207

Production date: 22 July 2020

Map legend available at:

**Site Details:**

London resort

**Client Ref:** London Resort  
**Report Ref:** GSIP-2020-10332-1119\_1250scale\_7\_6  
**Grid Ref:** 561136, 174403

**Map Name:** National Grid

**Map date:** 1952

**Scale:** 1:1,250

**Printed at:** 1:2,000



Surveyed 1952 Revised 1952 Edition N/A Copyright N/A Levelled 1952	Surveyed 1952 Revised 1952 Edition N/A Copyright N/A Levelled 1952
--	--

Surveyed 1952 Revised 1952 Edition N/A Copyright N/A Levelled 1952	Surveyed 1952 Revised 1952 Edition N/A Copyright N/A Levelled 1952
--	--

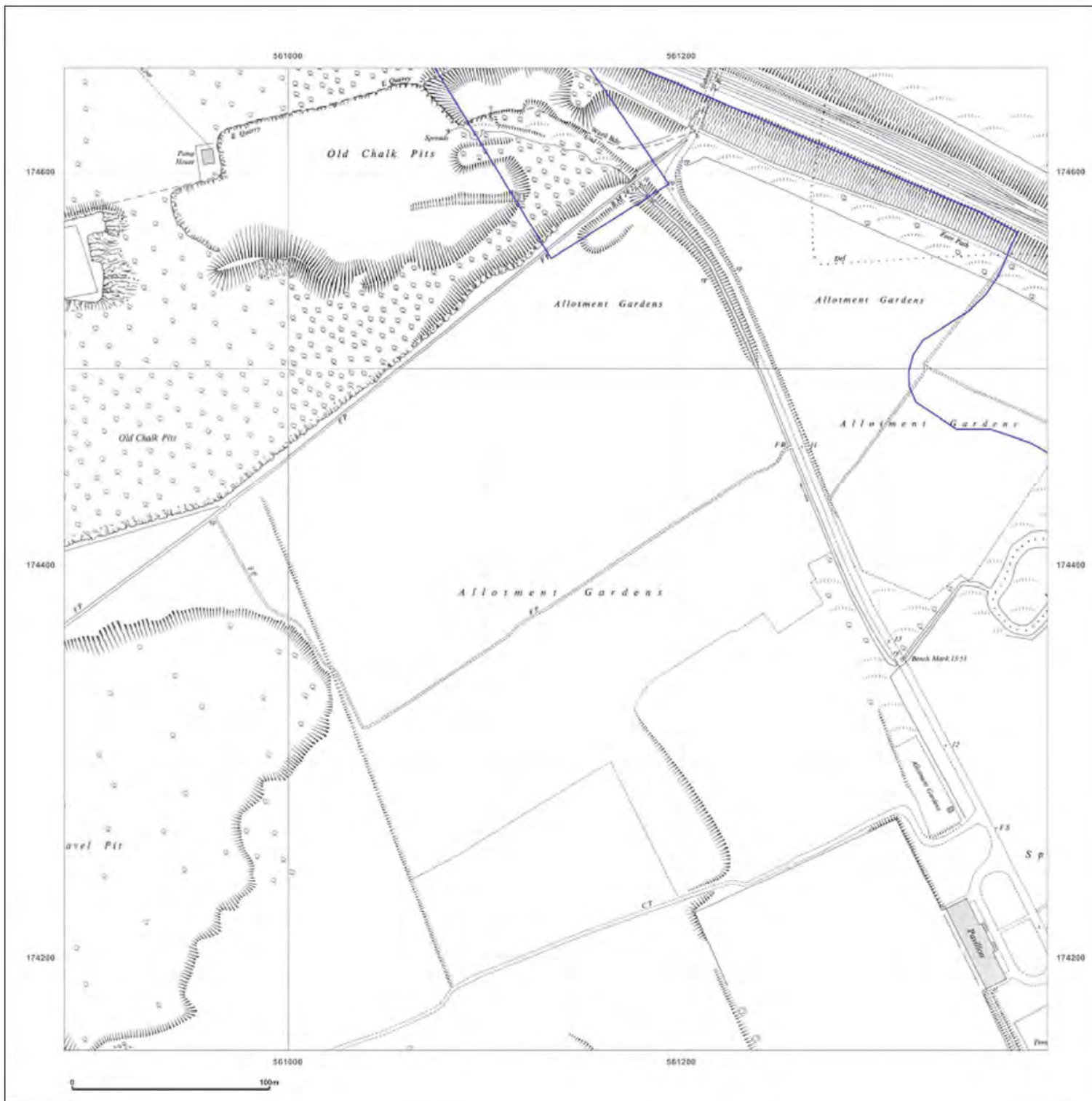


Produced by  
 Groundsure Insights  
 T: 08444 159000  
 W: [www.groundsure.com](http://www.groundsure.com)

© Crown copyright and database rights 2018 Ordnance Survey 100035207

Production date: 22 July 2020

Map legend available at:





**Site Details:**

London resort

**Client Ref:** London Resort  
**Report Ref:** GSIP-2020-10332-1119\_1250scale\_7\_6  
**Grid Ref:** 561136, 174403

**Map Name:** National Grid

**Map date:** 1953

**Scale:** 1:1,250

**Printed at:** 1:2,000



Surveyed N/A Revised N/A Edition N/A Copyright N/A Levelled N/A	Surveyed N/A Revised N/A Edition N/A Copyright N/A Levelled N/A
---	---



Surveyed N/A Revised N/A Edition N/A Copyright N/A Levelled N/A	Surveyed N/A Revised N/A Edition N/A Copyright N/A Levelled N/A
---	---

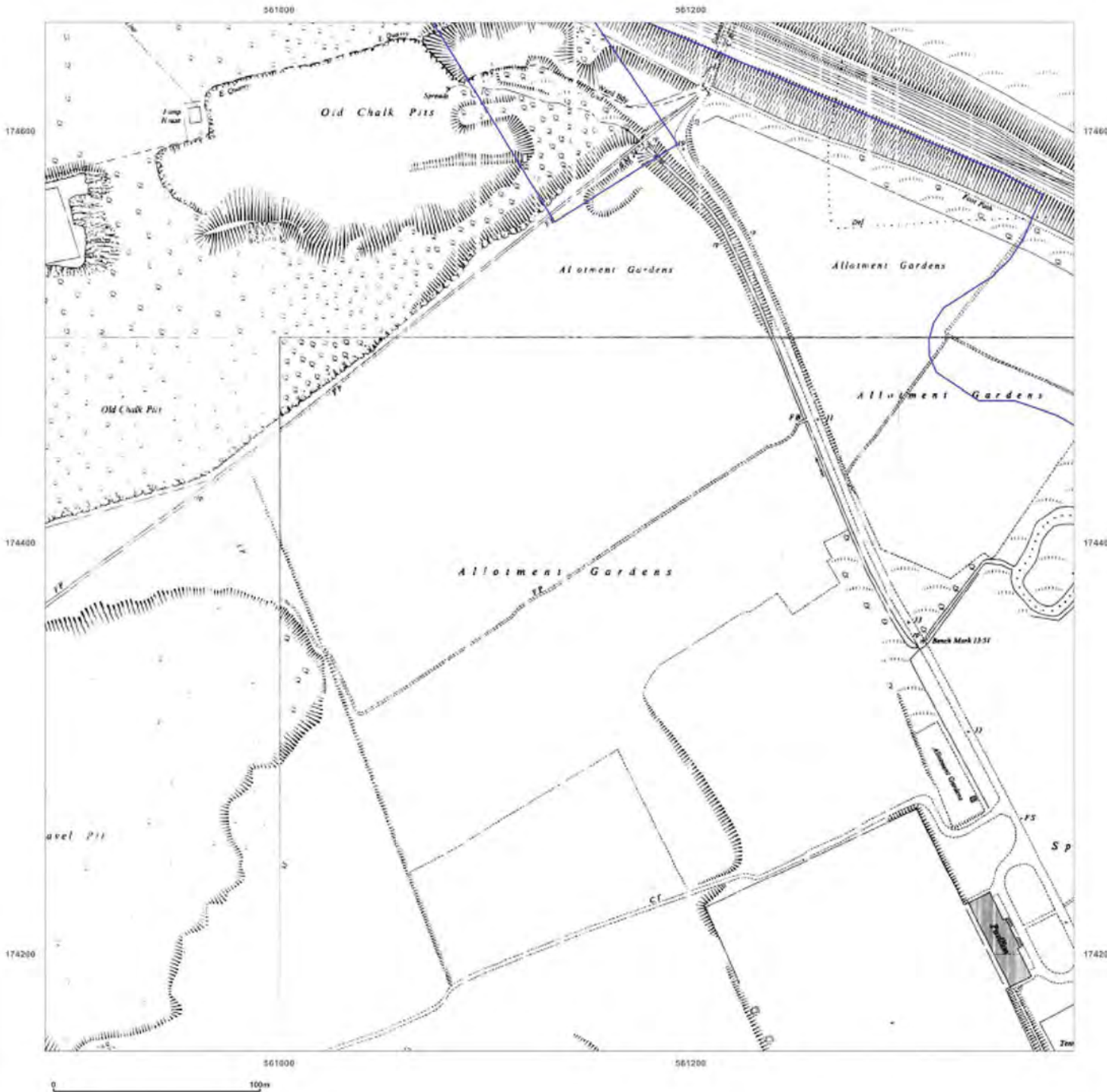


Produced by  
 Groundsure Insights  
 T: 08444 159000  
 W: [www.groundsure.com](http://www.groundsure.com)

© Crown copyright and database rights 2018 Ordnance Survey 100035207

Production date: 22 July 2020

Map legend available at:



**Site Details:**

London resort


**Client Ref:** London Resort  
**Report Ref:** GSIP-2020-10332-1119\_1250scale\_7\_6  
**Grid Ref:** 561136, 174403

**Map Name:** National Grid

**Map date:** 1961

**Scale:** 1:1,250

**Printed at:** 1:2,000

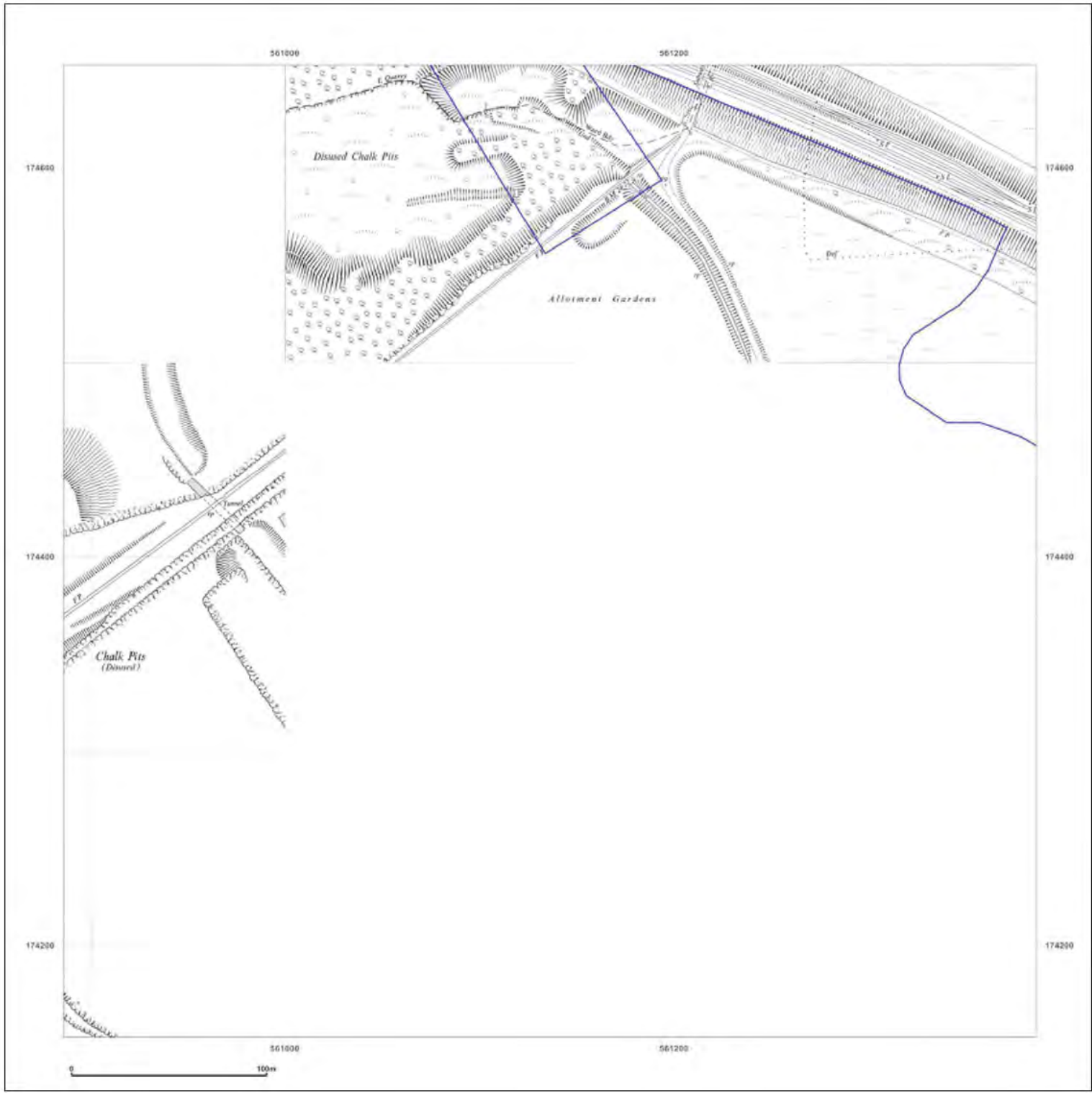


Produced by  
 Groundsure Insights  
 T: 08444 159000  
 W: [www.groundsure.com](http://www.groundsure.com)

© Crown copyright and database rights 2018 Ordnance Survey 100035207

Production date: 22 July 2020

Map legend available at: [\[Redacted\]](#)





**Site Details:**

London resort

**Client Ref:** London Resort  
**Report Ref:** GSIP-2020-10332-1119\_1250scale\_7\_6  
**Grid Ref:** 561136, 174403

**Map Name:** National Grid

**Map date:** 1971-1973

**Scale:** 1:1,250

**Printed at:** 1:2,000



Surveyed 1952 Revised 1970 Edition N/A Copyright 1971 Levelled 1958	Surveyed N/A Revised N/A Edition N/A Copyright N/A Levelled N/A
Surveyed 1952 Revised 1973 Edition N/A Copyright 1973 Levelled 1952	Surveyed N/A Revised N/A Edition N/A Copyright N/A Levelled N/A

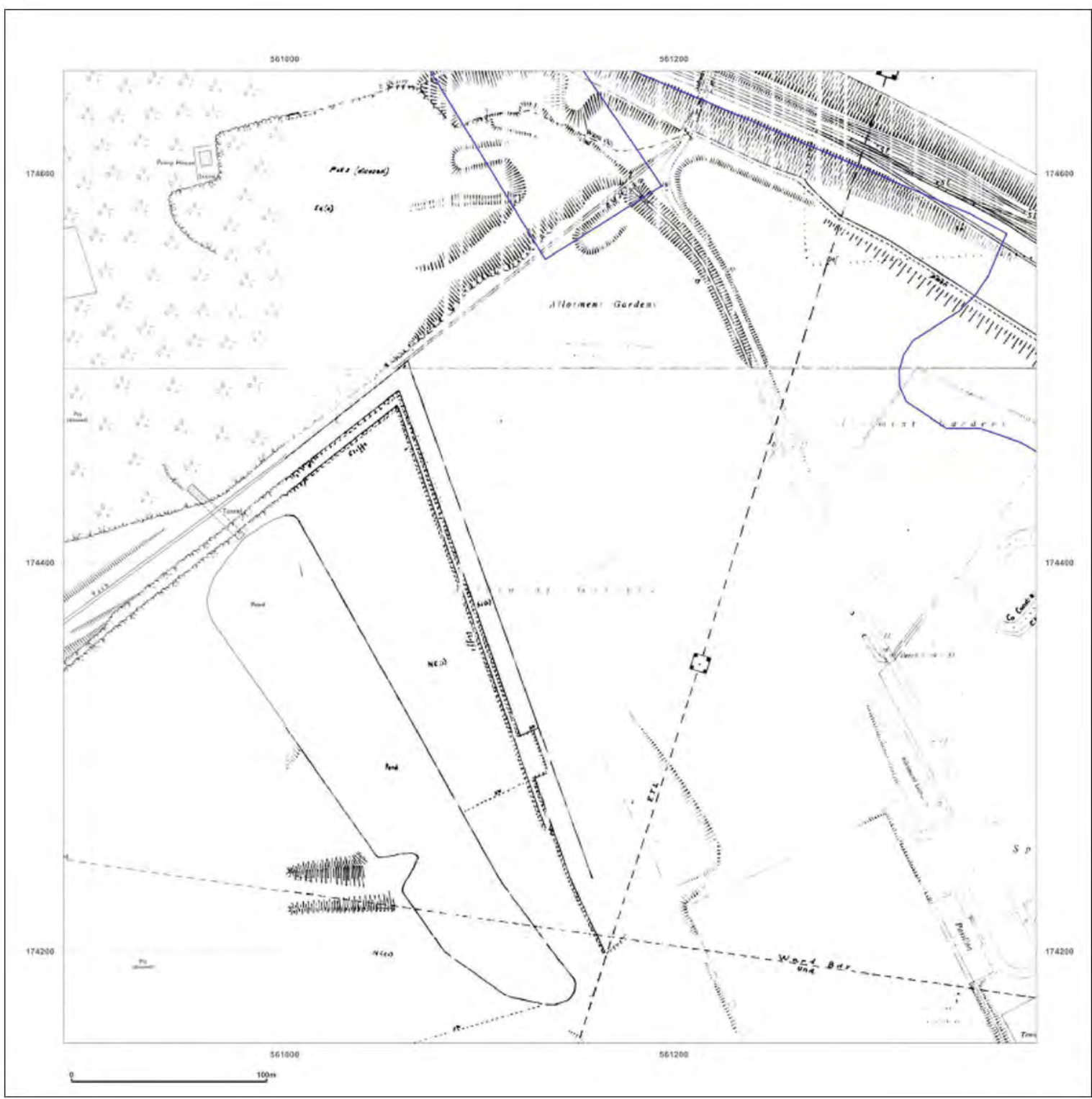


Produced by  
 Groundsure Insights  
 T: 08444 159000  
 W: [www.groundsure.com](http://www.groundsure.com)

© Crown copyright and database rights 2018 Ordnance Survey 100035207

Production date: 22 July 2020

Map legend available at: [REDACTED]



**Site Details:**

London resort

**Client Ref:** London Resort  
**Report Ref:** GSIP-2020-10332-1119\_1250scale\_7\_6  
**Grid Ref:** 561136, 174403

**Map Name:** National Grid

**Map date:** 1973-1977

**Scale:** 1:1,250

**Printed at:** 1:2,000



Surveyed N/A  
 Revised N/A  
 Edition N/A  
 Copyright N/A  
 Levelled N/A

Surveyed 1952  
 Revised 1973  
 Edition N/A  
 Copyright 1973  
 Levelled 1956

	Surveyed 1952 Revised 1973 Edition N/A Copyright 1973 Levelled 1952

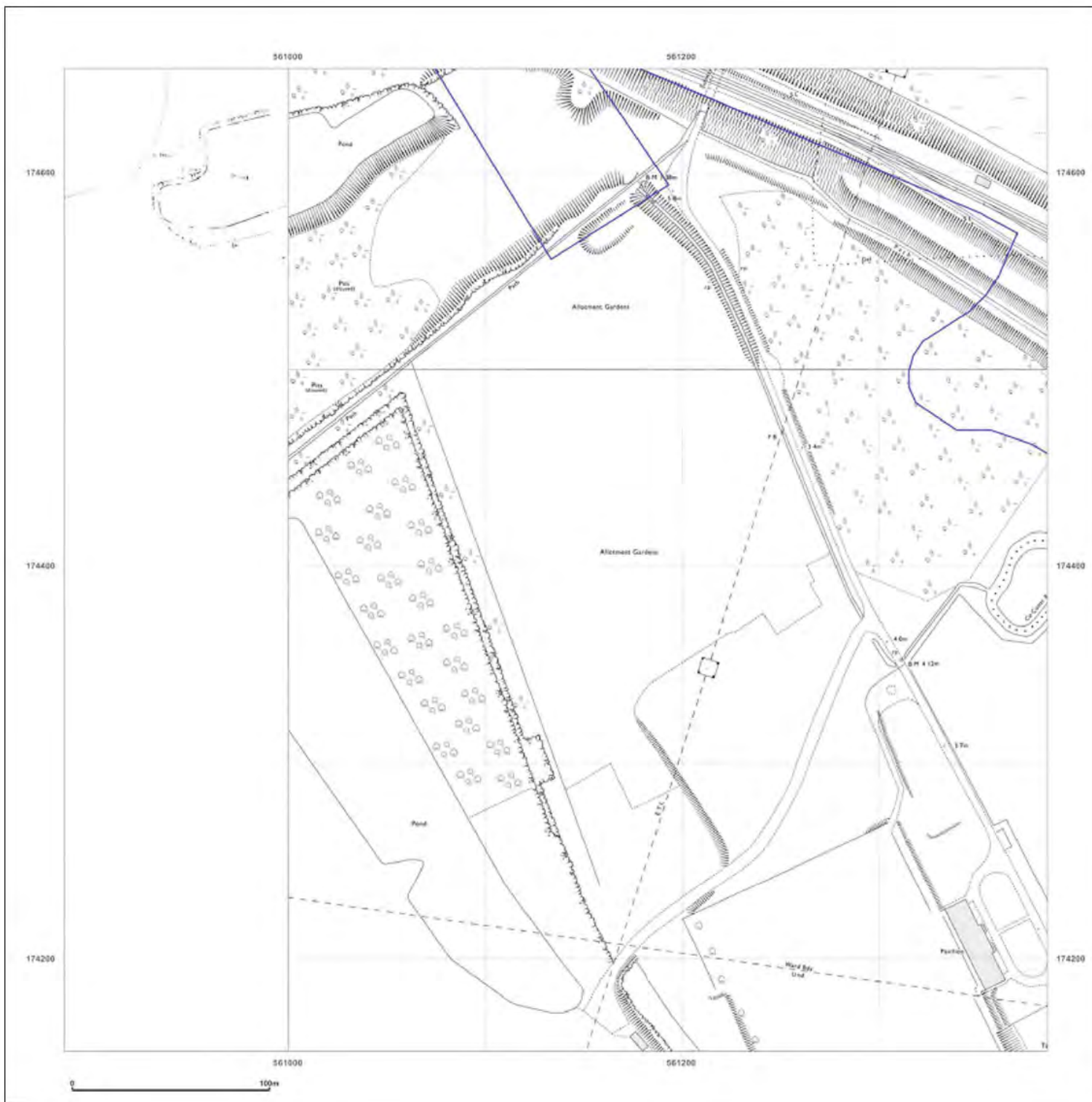


Produced by  
 Groundsure Insights  
 T: 08444 159000  
 W: [www.groundsure.com](http://www.groundsure.com)

© Crown copyright and database rights 2018 Ordnance Survey 100035207

Production date: 22 July 2020

Map legend available at:





**Site Details:**

London resort

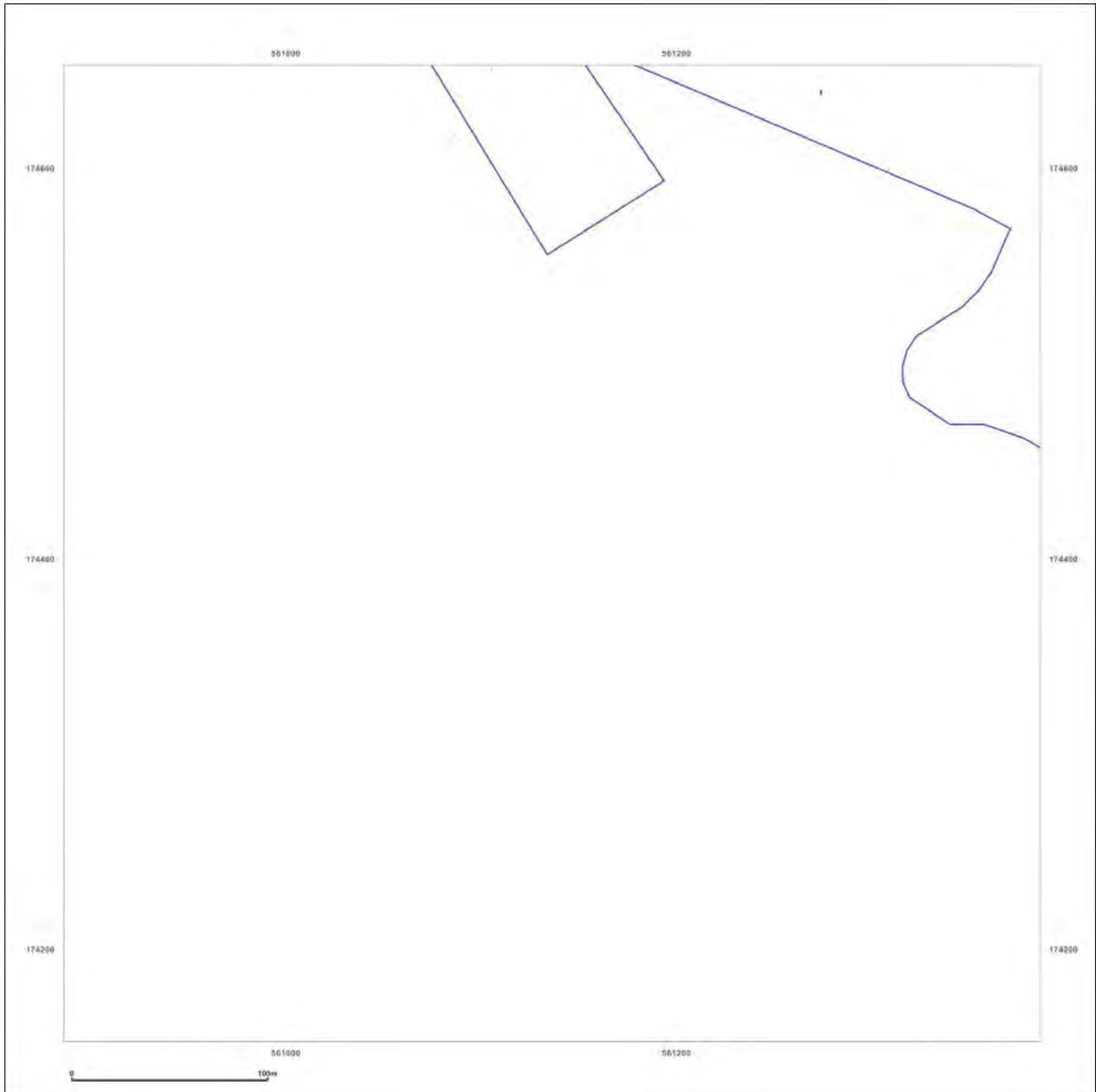
**Client Ref:** London Resort  
**Report Ref:** GSIP-2020-10332-1119\_1250scale\_7\_6  
**Grid Ref:** 561136, 174403

**Map Name:** National Grid


**Map date:** 1977

**Scale:** 1:1,250

**Printed at:** 1:2,000



Surveyed N/A  
 Revised N/A  
 Edition N/A  
 Copyright N/A  
 Levelled N/A



Produced by  
 Groundsure Insights  
 T: 08444 159000  
 W: [www.groundsure.com](http://www.groundsure.com)

© Crown copyright and database rights 2018 Ordnance Survey 100035207

Production date: 22 July 2020

Map legend available at:

**Site Details:**

London resort

**Client Ref:** London Resort  
**Report Ref:** GSIP-2020-10332-1119\_1250scale\_7\_6  
**Grid Ref:** 561136, 174403

**Map Name:** National Grid

**Map date:** 1988


**Scale:** 1:1,250

**Printed at:** 1:2,000



Surveyed 1984  
 Revised 1988  
 Edition N/A  
 Copyright 1988  
 Levelled 1984

Surveyed N/A  
 Revised N/A  
 Edition N/A  
 Copyright N/A  
 Levelled N/A

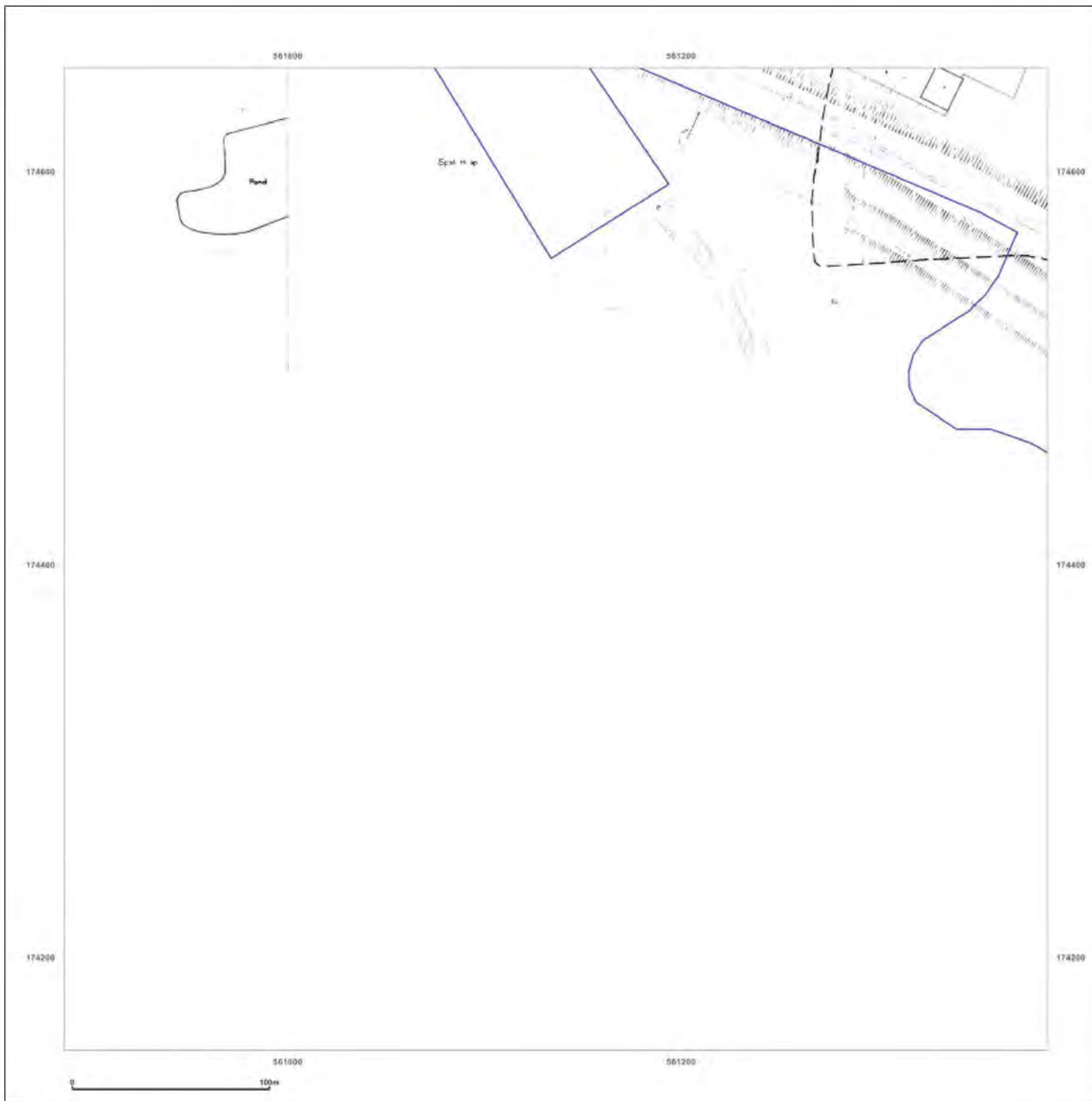


Produced by  
 Groundsure Insights  
 T: 08444 159000  
 W: [www.groundsure.com](http://www.groundsure.com)

© Crown copyright and database rights 2018 Ordnance Survey 100035207

Production date: 22 July 2020

Map legend available at:





**Site Details:**

London resort

**Client Ref:** London Resort  
**Report Ref:** GSIP-2020-10332-1119\_1250scale\_7\_6  
**Grid Ref:** 561136, 174403

**Map Name:** National Grid

**Map date:** 1993


**Scale:** 1:1,250

**Printed at:** 1:2,000



Surveyed N/A  
 Revised N/A  
 Edition N/A  
 Copyright N/A  
 Levelled N/A

Surveyed N/A  
 Revised N/A  
 Edition N/A  
 Copyright 1993  
 Levelled N/A




Produced by  
 Groundsure Insights  
 T: 08444 159000  
 W: [www.groundsure.com](http://www.groundsure.com)

© Crown copyright and database rights 2018 Ordnance Survey 100035207

Production date: 22 July 2020

Map legend available at:



**Site Details:**

London resort


**Client Ref:** London Resort  
**Report Ref:** GSIP-2020-10332-1119\_1250scale\_7\_6  
**Grid Ref:** 561136, 174403

**Map Name:** LandLine

**Map date:** 2003

**Scale:** 1:1,250

**Printed at:** 1:1,250

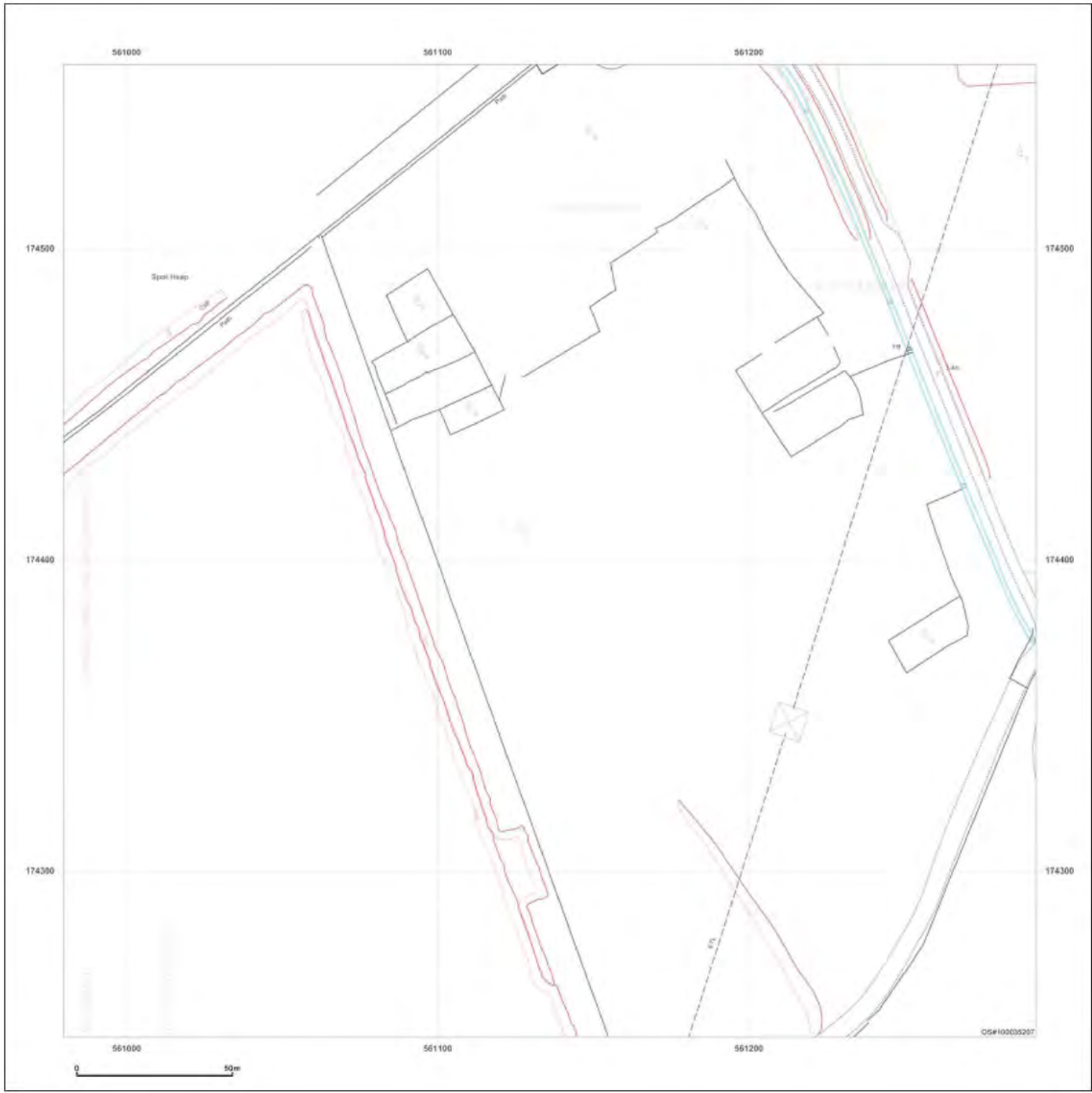


Produced by  
 Groundsure Insights  
 T: 08444 159000  
 W: [www.groundsure.com](http://www.groundsure.com)

© Crown copyright and database rights 2018 Ordnance Survey 100035207

Production date: 22 July 2020

Map legend available at: [\[Redacted\]](#)





**Site Details:**

London resort


**Client Ref:** London Resort  
**Report Ref:** GSIP-2020-10332-1119\_1250scale\_7\_7  
**Grid Ref:** 561136, 174903

**Map Name:** National Grid

**Map date:** 1952

**Scale:** 1:1,250

**Printed at:** 1:2,000



Surveyed 1952  
 Revised 1952  
 Edition N/A  
 Copyright N/A  
 Levelled 1952

Surveyed 1952  
 Revised 1952  
 Edition N/A  
 Copyright N/A  
 Levelled 1952

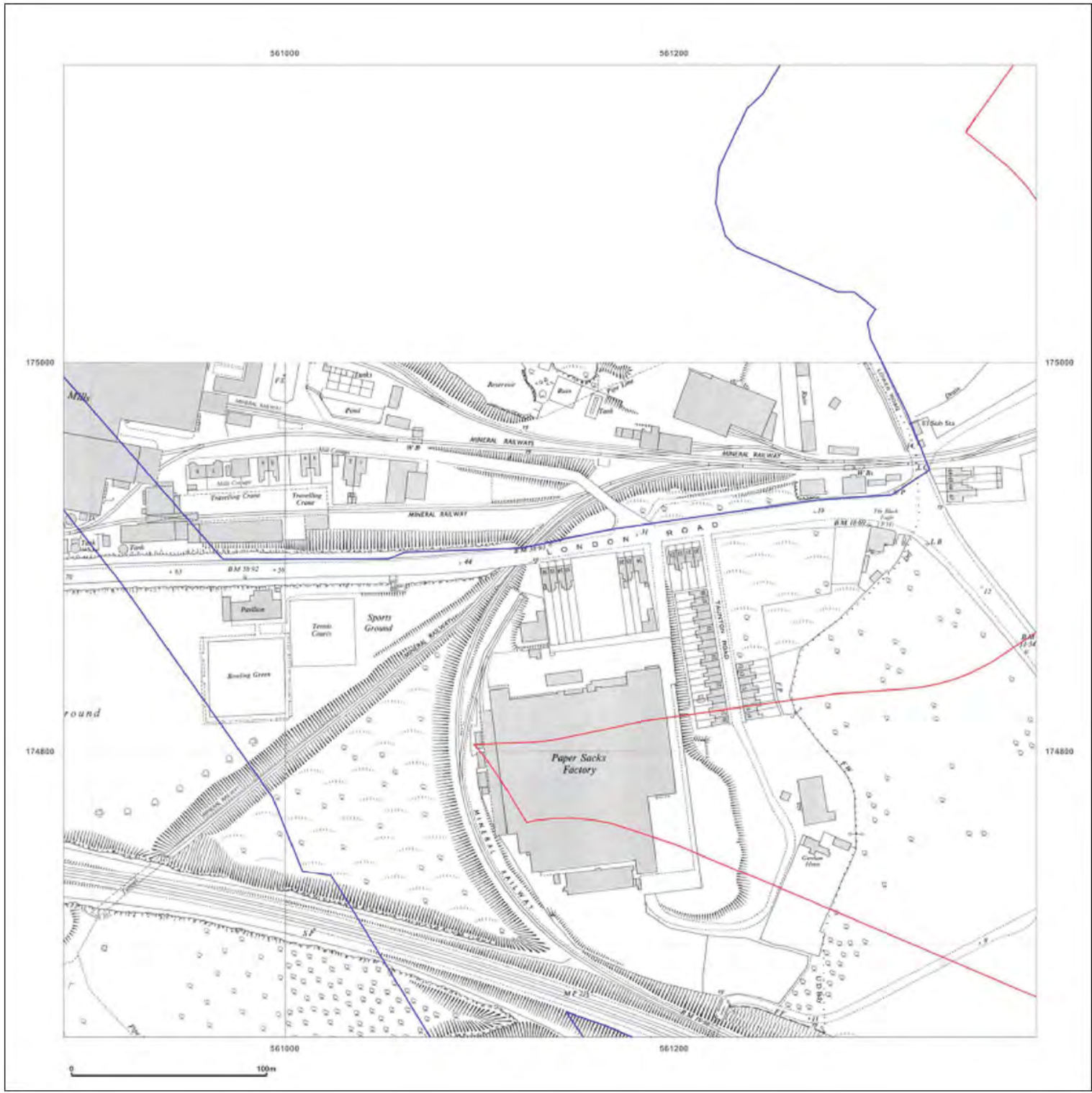


Produced by  
 Groundsure Insights  
 T: 08444 159000  
 W: [www.groundsure.com](http://www.groundsure.com)

© Crown copyright and database rights 2018 Ordnance Survey 100035207

Production date: 22 July 2020

Map legend available at: [\[Redacted\]](#)



**Site Details:**

London resort


**Client Ref:** London Resort  
**Report Ref:** GSIP-2020-10332-1119\_1250scale\_7\_7  
**Grid Ref:** 561136, 174903

**Map Name:** National Grid

**Map date:** 1953

**Scale:** 1:1,250

**Printed at:** 1:2,000



Surveyed N/A  
 Revised N/A  
 Edition N/A  
 Copyright N/A  
 Levelled N/A

Surveyed N/A  
 Revised N/A  
 Edition N/A  
 Copyright N/A  
 Levelled N/A



Produced by  
 Groundsure Insights  
 T: 08444 159000  
 W: [www.groundsure.com](http://www.groundsure.com)

© Crown copyright and database rights 2018 Ordnance Survey 100035207

Production date: 22 July 2020

Map legend available at:





**Site Details:**

London resort


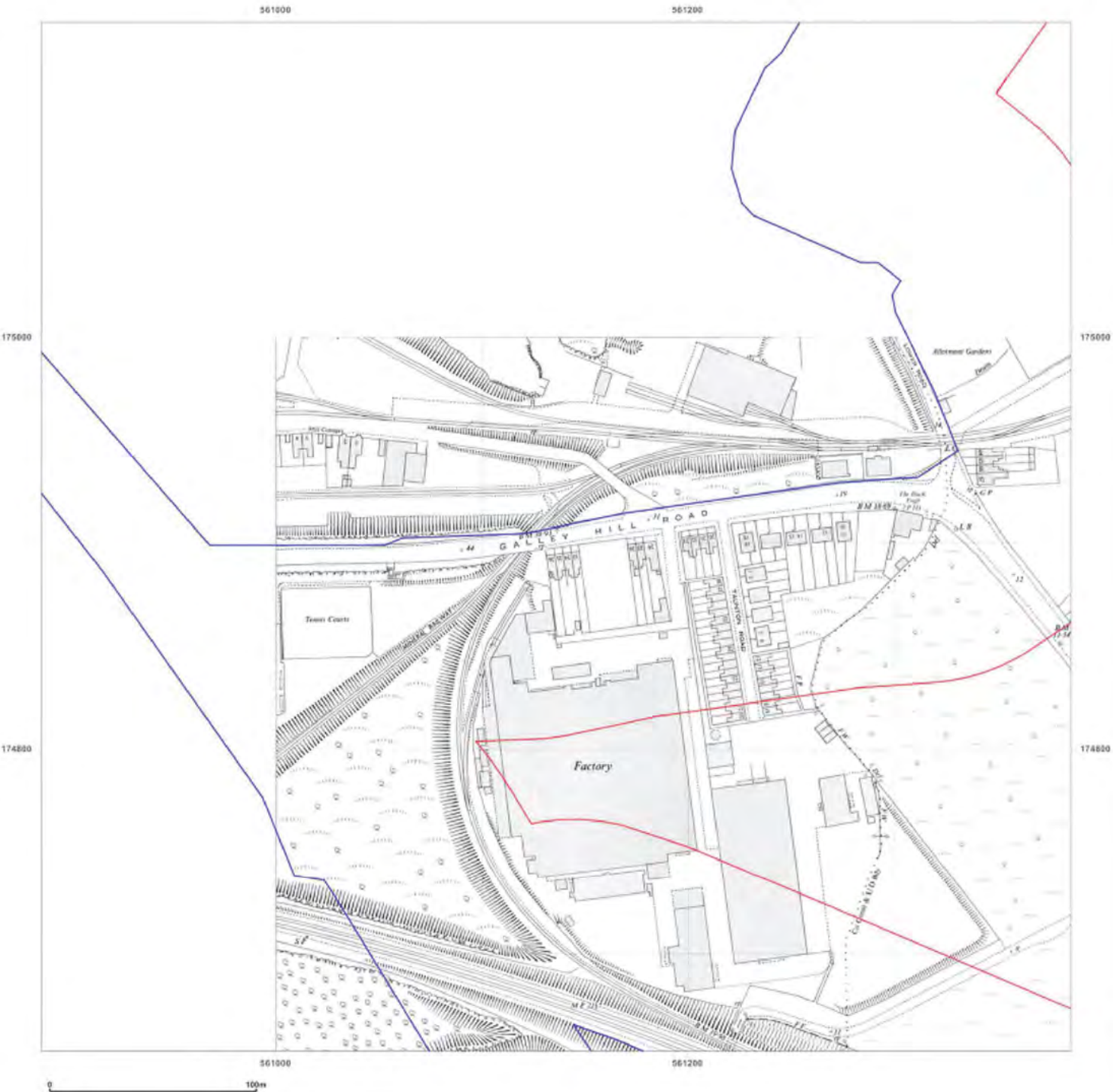
**Client Ref:** London Resort  
**Report Ref:** GSP-2020-10332-1119\_1250scale\_7\_7  
**Grid Ref:** 561136, 174903

**Map Name:** National Grid

**Map date:** 1961

**Scale:** 1:1,250

**Printed at:** 1:2,000



Produced by  
 Groundsure Insights  
 T: 08444 159000  
 W: [www.groundsure.com](http://www.groundsure.com)

© Crown copyright and database rights 2018 Ordnance Survey 100035207

Production date: 22 July 2020

Map legend available at: [\[Redacted\]](#)

**Site Details:**

London resort


**Client Ref:** London Resort  
**Report Ref:** GSIP-2020-10332-1119\_1250scale\_7\_7  
**Grid Ref:** 561136, 174903

**Map Name:** National Grid

**Map date:** 1971-1972

**Scale:** 1:1,250

**Printed at:** 1:2,000

Surveyed 1952 Revised 1970 Edition N/A Copyright 1971 Levelled 1958	Surveyed N/A Revised N/A Edition N/A Copyright N/A Levelled N/A
---	---



Produced by  
 Groundsure Insights  
 T: 08444 159000  
 W: [www.groundsure.com](http://www.groundsure.com)

© Crown copyright and database rights 2018 Ordnance Survey 100035207

Production date: 22 July 2020

Map legend available at: [REDACTED]





**Site Details:**

London resort


**Client Ref:** London Resort  
**Report Ref:** GSIP-2020-10332-1119\_1250scale\_7\_7  
**Grid Ref:** 561136, 174903

**Map Name:** National Grid

**Map date:** 1973-1977

**Scale:** 1:1,250

**Printed at:** 1:2,000



Surveyed N/A  
 Revised N/A  
 Edition N/A  
 Copyright N/A  
 Levelled N/A

Surveyed 1952  
 Revised 1973  
 Edition N/A  
 Copyright 1973  
 Levelled 1955



Produced by  
 Groundsure Insights  
 T: 08444 159000  
 W: [www.groundsure.com](http://www.groundsure.com)

© Crown copyright and database rights 2018 Ordnance Survey 100035207

Production date: 22 July 2020

Map legend available at:

**Site Details:**

London resort

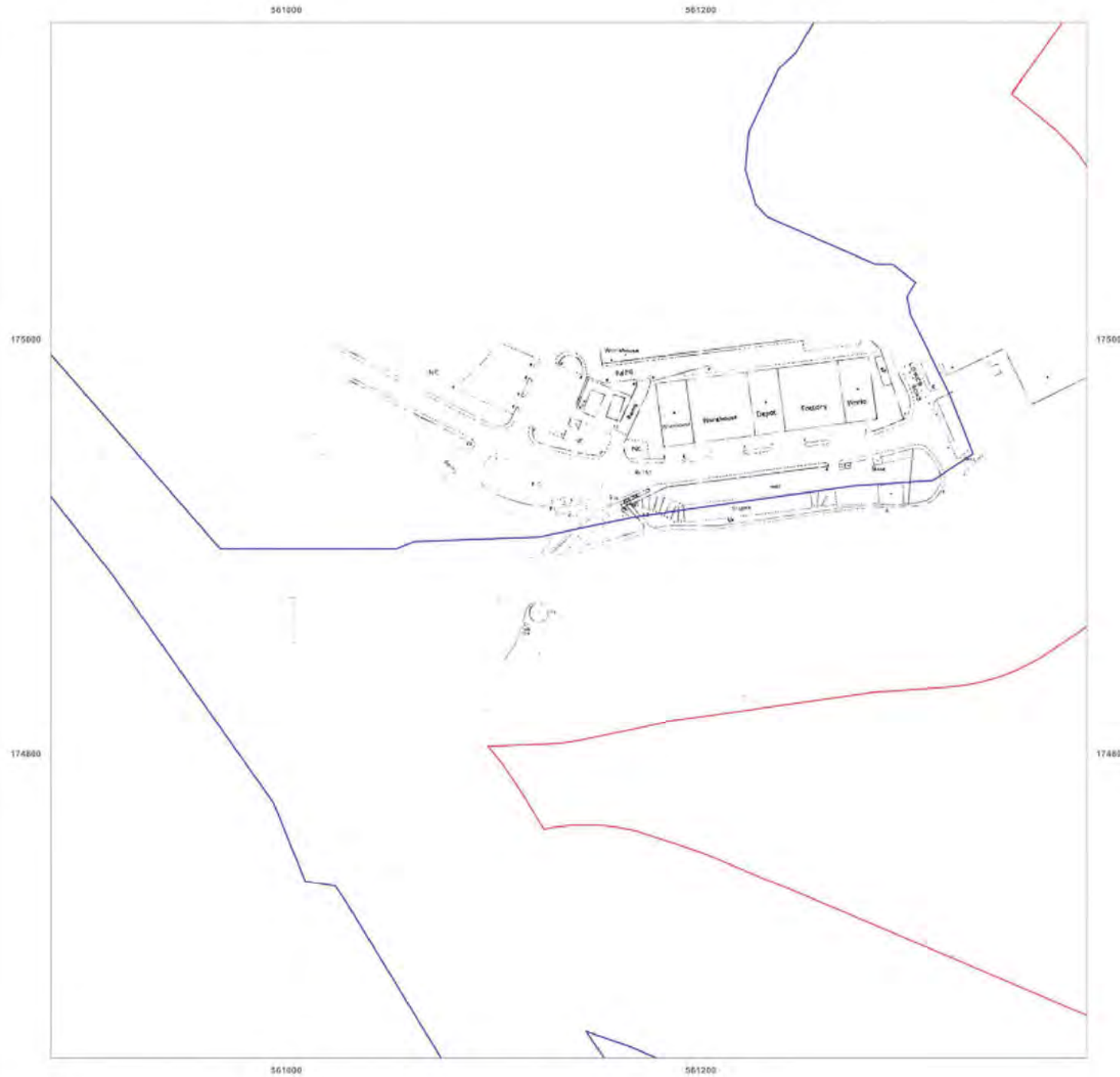
**Client Ref:** London Resort  
**Report Ref:** GSP-2020-10332-1119\_1250scale\_7\_7  
**Grid Ref:** 561136, 174903

**Map Name:** National Grid

**Map date:** 1977

**Scale:** 1:1,250

**Printed at:** 1:2,000



Surveyed N/A  
 Revised N/A  
 Edition N/A  
 Copyright N/A  
 Levelled N/A



Produced by  
 Groundsure Insights  
 T: 08444 159000  
 W: www.groundsure.com

© Crown copyright and database rights 2018 Ordnance Survey 100035207

Production date: 22 July 2020

Map legend available at:





**Site Details:**

London resort

**Client Ref:** London Resort  
**Report Ref:** GSP-2020-10332-1119\_1250scale\_7\_7  
**Grid Ref:** 561136, 174903

**Map Name:** National Grid

**Map date:** 1988-1993

**Scale:** 1:1,250

**Printed at:** 1:2,000



Surveyed 1993  
 Revised 1993  
 Edition N/A  
 Copyright 1993  
 Levelled N/A

Surveyed 1984 Revised 1988 Edition N/A Copyright 1988 Levelled 1984	Surveyed N/A Revised N/A Edition N/A Copyright N/A Levelled N/A

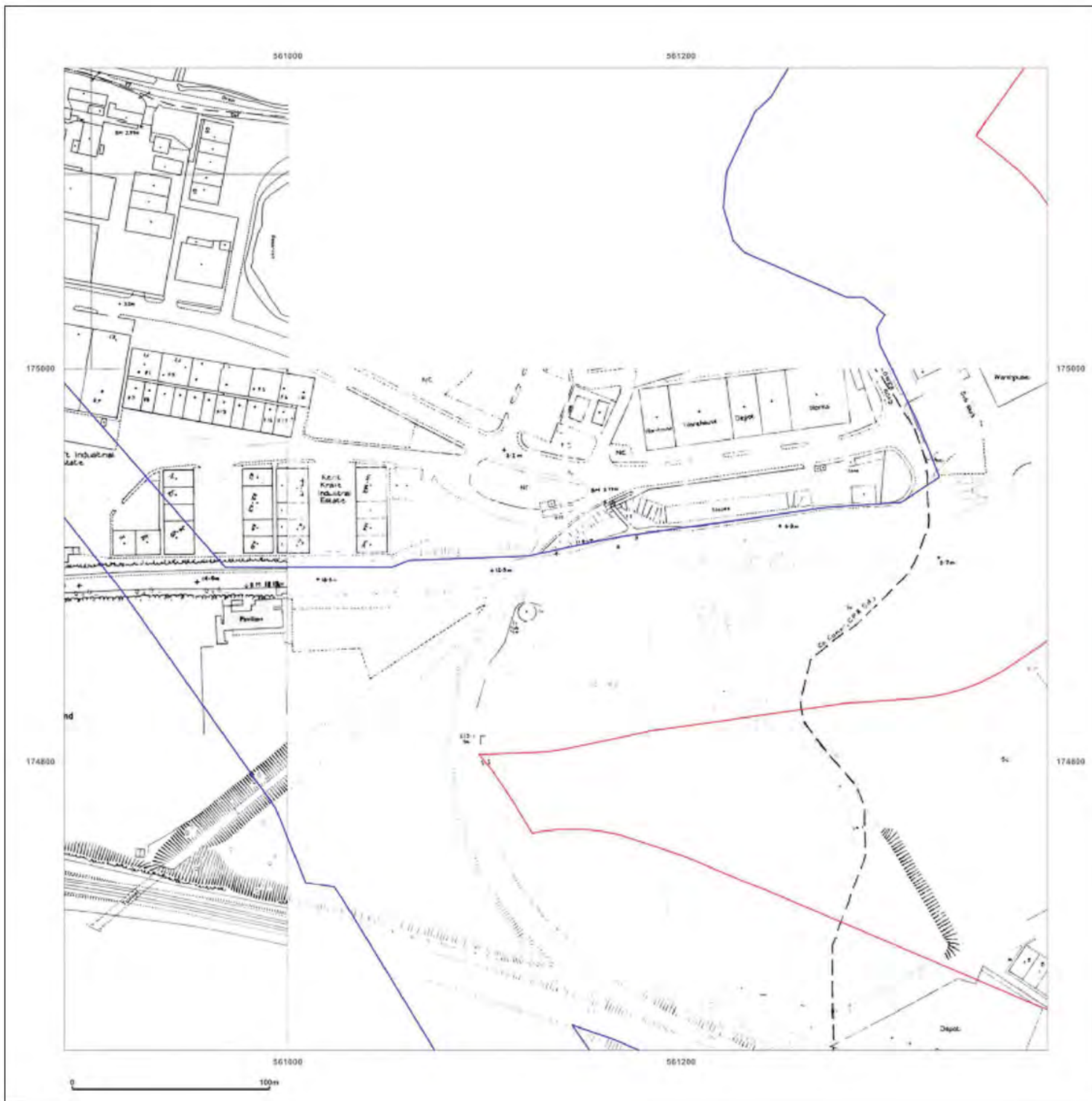


Produced by  
 Groundsure Insights  
 T: 08444 159000  
 W: [www.groundsure.com](http://www.groundsure.com)

© Crown copyright and database rights 2018 Ordnance Survey 100035207

Production date: 22 July 2020

Map legend available at:



**Site Details:**

London resort


**Client Ref:** London Resort  
**Report Ref:** GSP-2020-10332-1119\_1250scale\_7\_7  
**Grid Ref:** 561136, 174903

**Map Name:** National Grid

**Map date:** 1993

**Scale:** 1:1,250

**Printed at:** 1:2,000



Produced by  
 Groundsure Insights  
 T: 08444 159000  
 W: [www.groundsure.com](http://www.groundsure.com)

© Crown copyright and database rights 2018 Ordnance Survey 100035207

Production date: 22 July 2020

Map legend available at: [\[Redacted\]](#)





**Site Details:**

London resort


**Client Ref:** London Resort  
**Report Ref:** GSIP-2020-10332-1119\_1250scale\_7\_7  
**Grid Ref:** 561136, 174903

**Map Name:** LandLine

**Map date:** 2003

**Scale:** 1:1,250

**Printed at:** 1:1,250



Produced by  
 Groundsure Insights  
 T: 08444 159000  
 W: [www.groundsure.com](http://www.groundsure.com)

© Crown copyright and database rights 2018 Ordnance Survey 100035207

Production date: 22 July 2020

Map legend available at:



**Site Details:**

London resort


**Client Ref:** London Resort  
**Report Ref:** GSIP-2020-10332-1119\_1250scale\_7\_8  
**Grid Ref:** 561136, 175403

**Map Name:** LandLine

**Map date:** 2003

**Scale:** 1:1,250

**Printed at:** 1:1,250

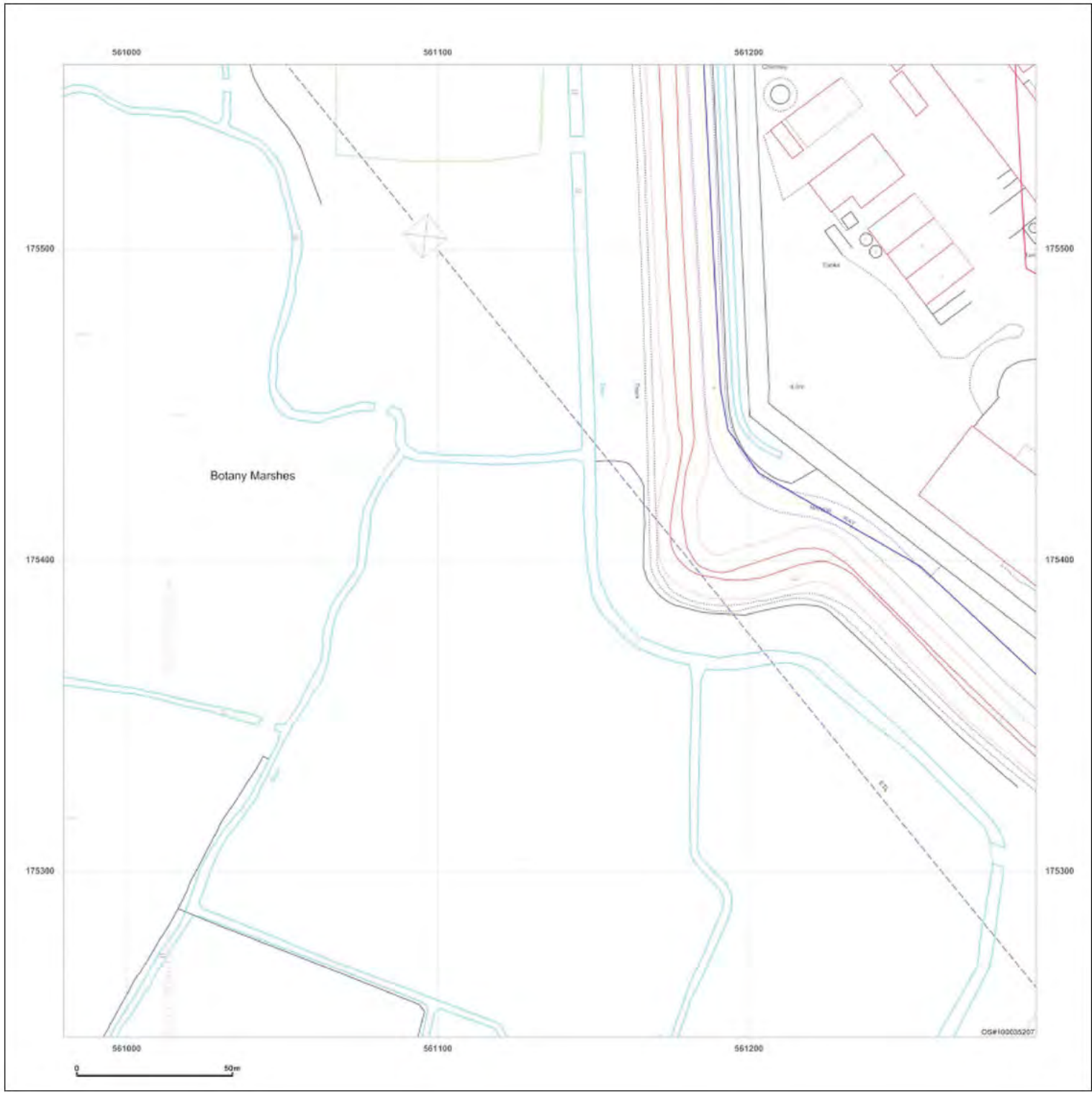


Produced by  
 Groundsure Insights  
 T: 08444 159000  
 W: [www.groundsure.com](http://www.groundsure.com)

© Crown copyright and database rights 2018 Ordnance Survey 100035207

Production date: 22 July 2020

Map legend available at:  
[REDACTED]





**Site Details:**

London resort


**Client Ref:** London Resort  
**Report Ref:** GSIP-2020-10332-1119\_1250scale\_7\_9  
**Grid Ref:** 561136, 175903

**Map Name:** LandLine

**Map date:** 2003

**Scale:** 1:1,250

**Printed at:** 1:1,250



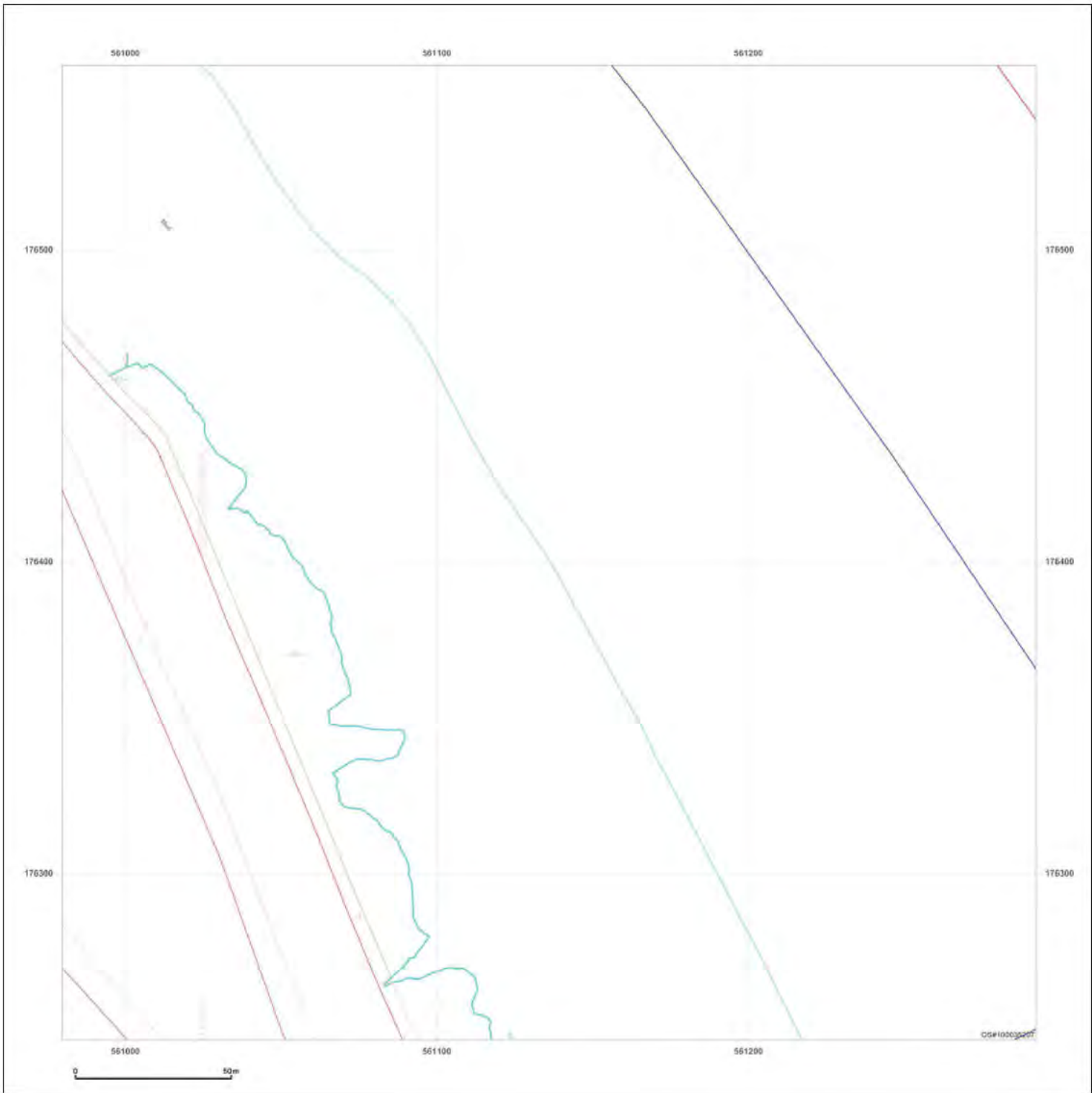
Produced by  
 Groundsure Insights  
 T: 08444 159000  
 W: [www.groundsure.com](http://www.groundsure.com)

© Crown copyright and database rights 2018 Ordnance Survey 100035207

Production date: 22 July 2020

Map legend available at: [\[Redacted\]](#)





**Site Details:**

London resort


**Client Ref:** London Resort  
**Report Ref:** GSIP-2020-10332-1119\_1250scale\_7\_10  
**Grid Ref:** 561136, 176403

**Map Name:** LandLine

**Map date:** 2003

**Scale:** 1:1,250

**Printed at:** 1:1,250



Produced by  
 Groundsure Insights  
 T: 08444 159000  
 W: [www.groundsure.com](http://www.groundsure.com)

© Crown copyright and database rights 2018 Ordnance Survey 100035207

Production date: 22 July 2020

Map legend available at:



**Site Details:**

London resort

**Client Ref:** London Resort  
**Report Ref:** GSIP-2020-10332-1119\_1250scale\_7\_11  
**Grid Ref:** 561136, 176903

**Map Name:** National Grid


**Map date:** 1950-1951

**Scale:** 1:1,250

**Printed at:** 1:2,000



Surveyed 1950	Surveyed N/A
Revised 1950	Revised N/A
Edition N/A	Edition N/A
Copyright N/A	Copyright N/A
Levelled 1949	Levelled N/A

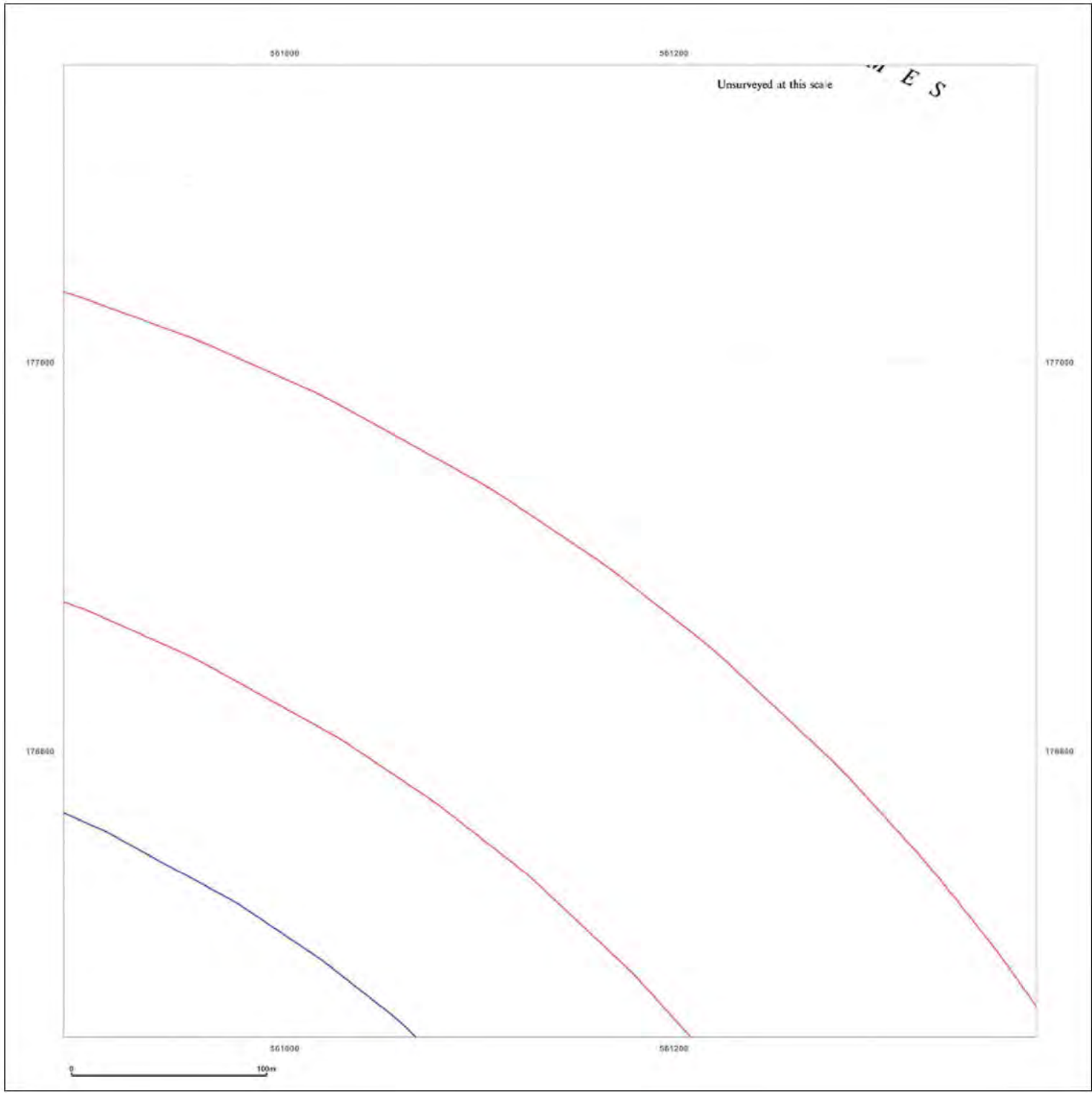


Produced by  
 Groundsure Insights  
 T: 08444 159000  
 W: www.groundsure.com

© Crown copyright and database rights 2018 Ordnance Survey 100035207

Production date: 22 July 2020

Map legend available at:  
 [Redacted]



**Site Details:**

London resort

**Client Ref:** London Resort  
**Report Ref:** GSIP-2020-10332-1119\_1250scale\_7\_11  
**Grid Ref:** 561136, 176903

**Map Name:** National Grid


**Map date:** 1950-1951

**Scale:** 1:1,250

**Printed at:** 1:2,000



Surveyed N/A	Surveyed 1950
Revised N/A	Revised 1950
Edition N/A	Edition N/A
Copyright N/A	Copyright N/A
Levelled N/A	Levelled 1948

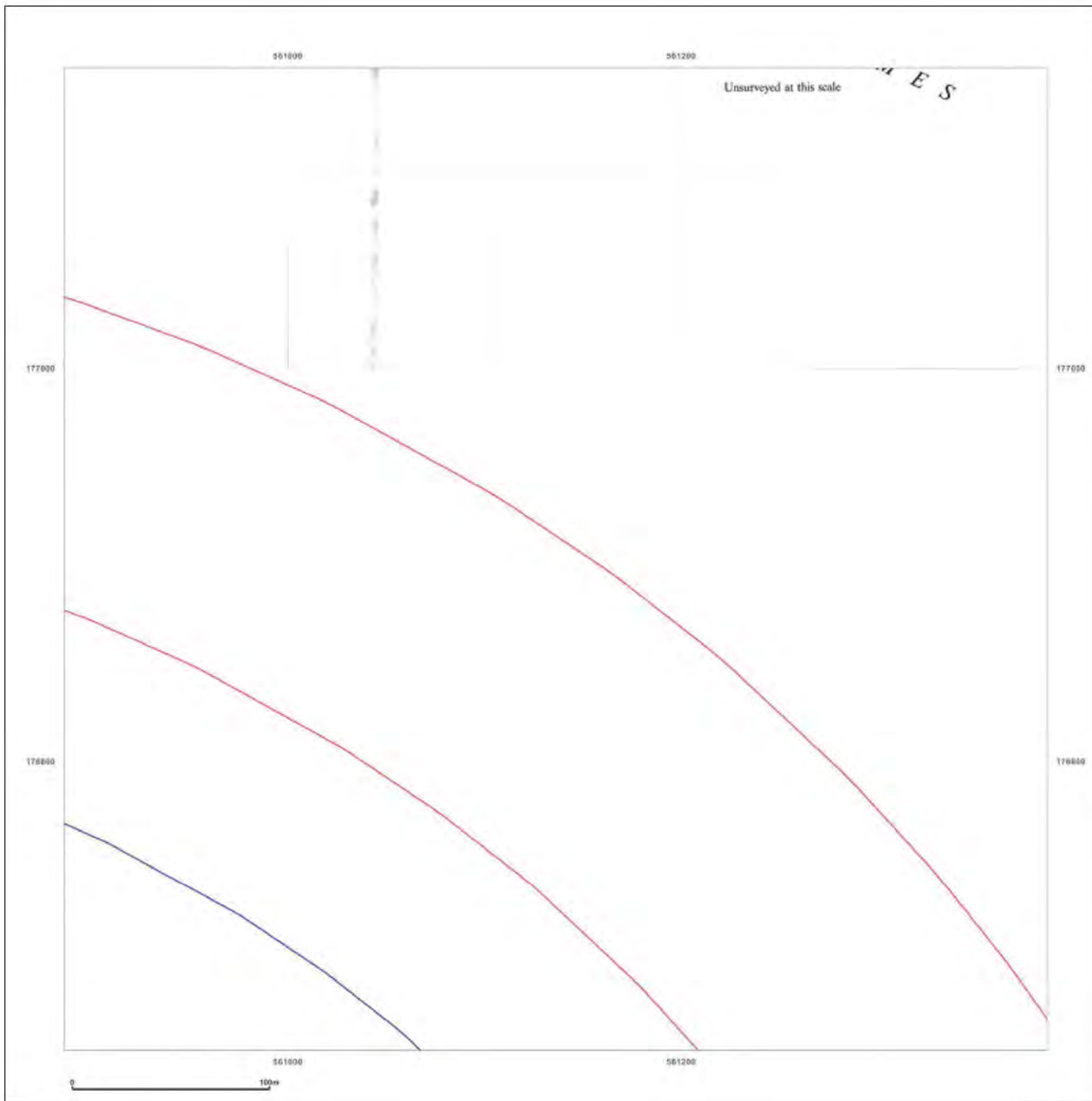


Produced by  
 Groundsure Insights  
 T: 08444 159000  
 W: www.groundsure.com

© Crown copyright and database rights 2018 Ordnance Survey 100035207

Production date: 22 July 2020

Map legend available at:





**Site Details:**

London resort

**Client Ref:** London Resort  
**Report Ref:** GSIP-2020-10332-1119\_1250scale\_7\_11  
**Grid Ref:** 561136, 176903

**Map Name:** National Grid


**Map date:** 1971-1973

**Scale:** 1:1,250

**Printed at:** 1:2,000



Surveyed N/A	Surveyed 1950
Revised N/A	Revised 1971
Edition N/A	Edition N/A
Copyright N/A	Copyright 1971
Levelled N/A	Levelled 1981

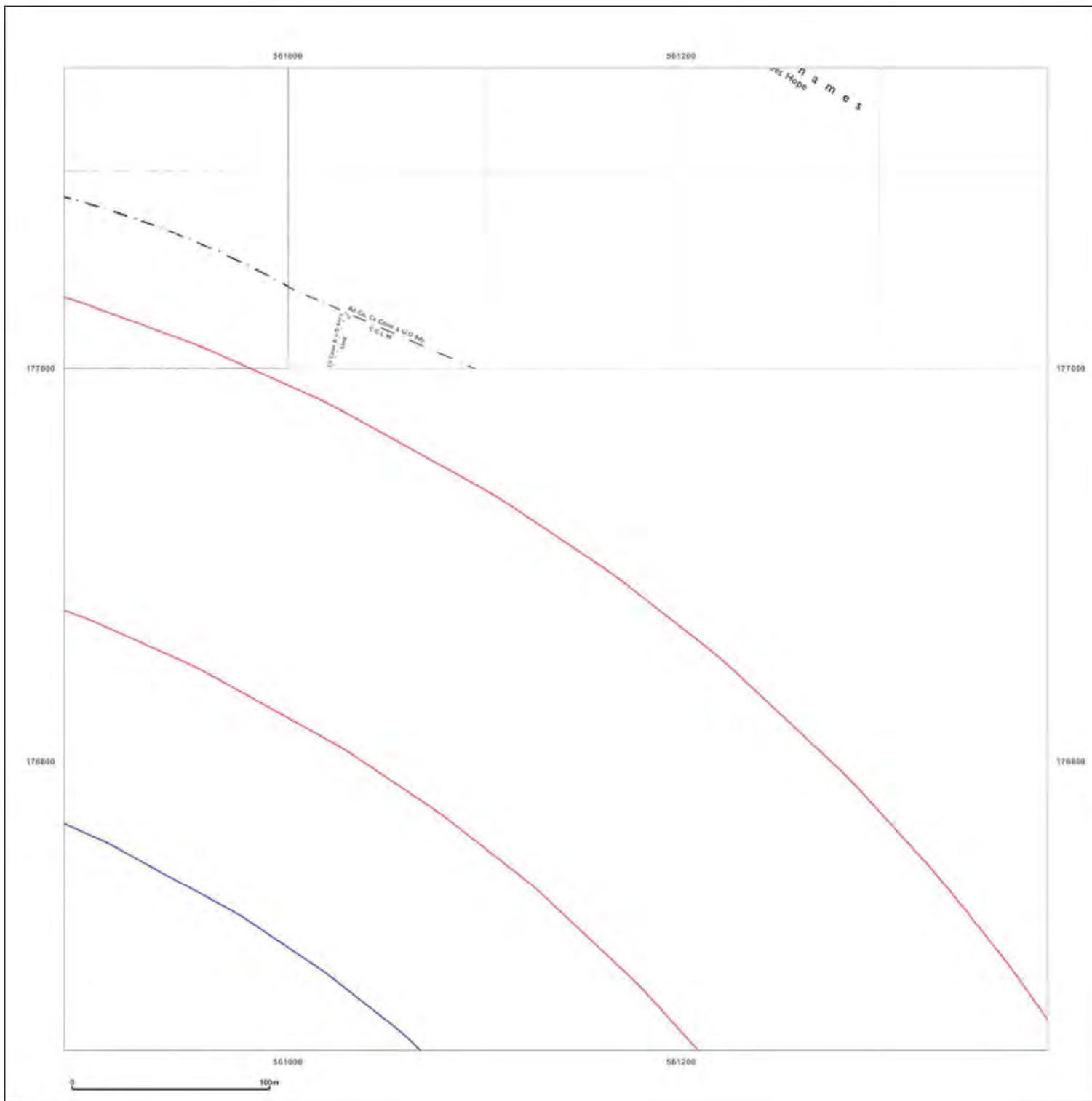


Produced by  
 Groundsure Insights  
 T: 08444 159000  
 W: www.groundsure.com

© Crown copyright and database rights 2018 Ordnance Survey 100035207

Production date: 22 July 2020

Map legend available at:



**Site Details:**

London resort


**Client Ref:** London Resort  
**Report Ref:** GSIP-2020-10332-1119\_1250scale\_7\_11  
**Grid Ref:** 561136, 176903

**Map Name:** LandLine

**Map date:** 2003

**Scale:** 1:1,250

**Printed at:** 1:1,250

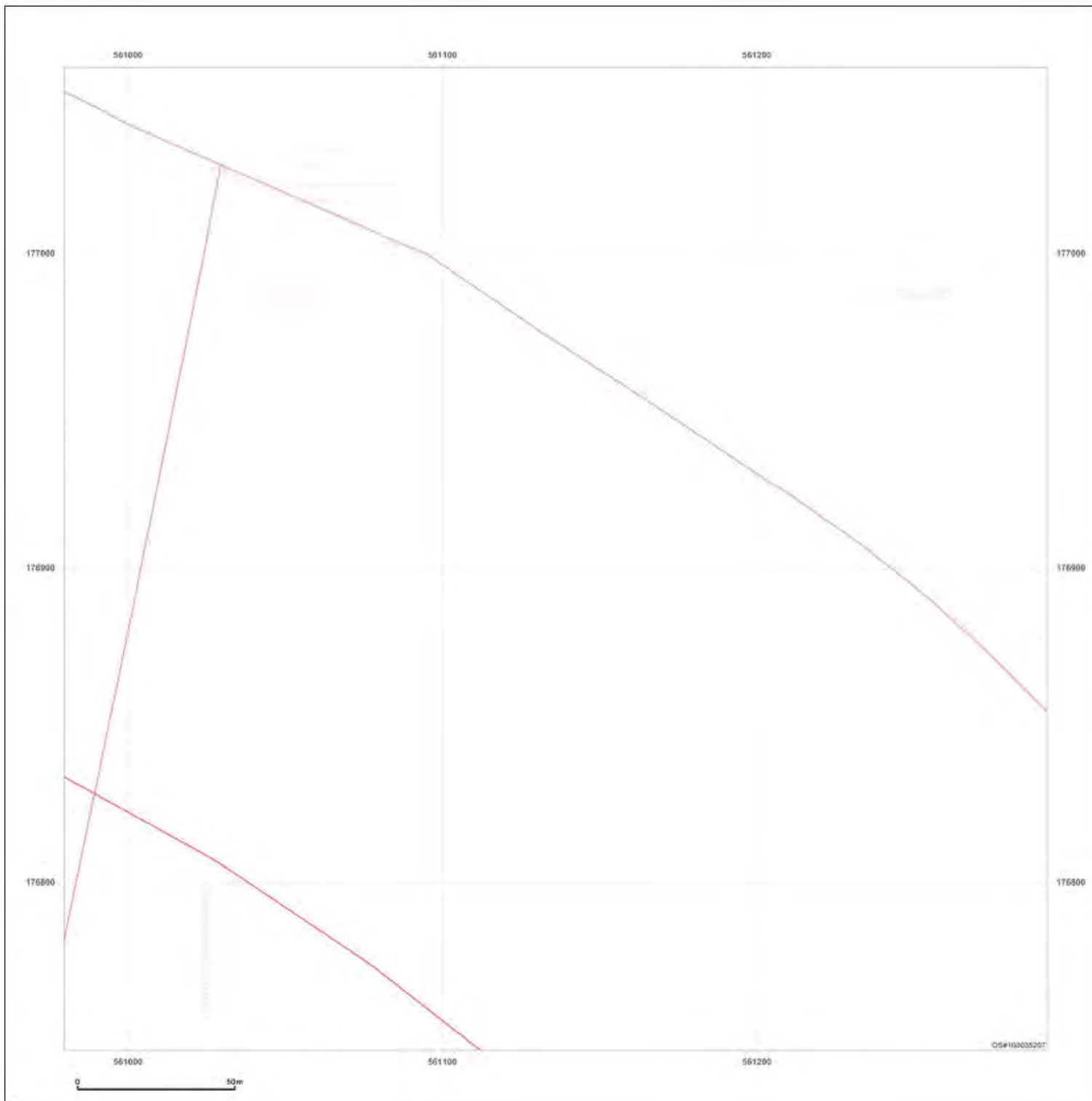


Produced by  
Groundsure Insights  
T: 08444 159000  
W: [www.groundsure.com](http://www.groundsure.com)

© Crown copyright and database rights 2018 Ordnance Survey 100035207

Production date: 22 July 2020

Map legend available at:





**Site Details:**

London resort


**Client Ref:** London Resort  
**Report Ref:** GSIP-2020-10332-1119\_1250scale\_8\_1  
**Grid Ref:** 561636, 171903

**Map Name:** LandLine

**Map date:** 2003

**Scale:** 1:1,250

**Printed at:** 1:1,250

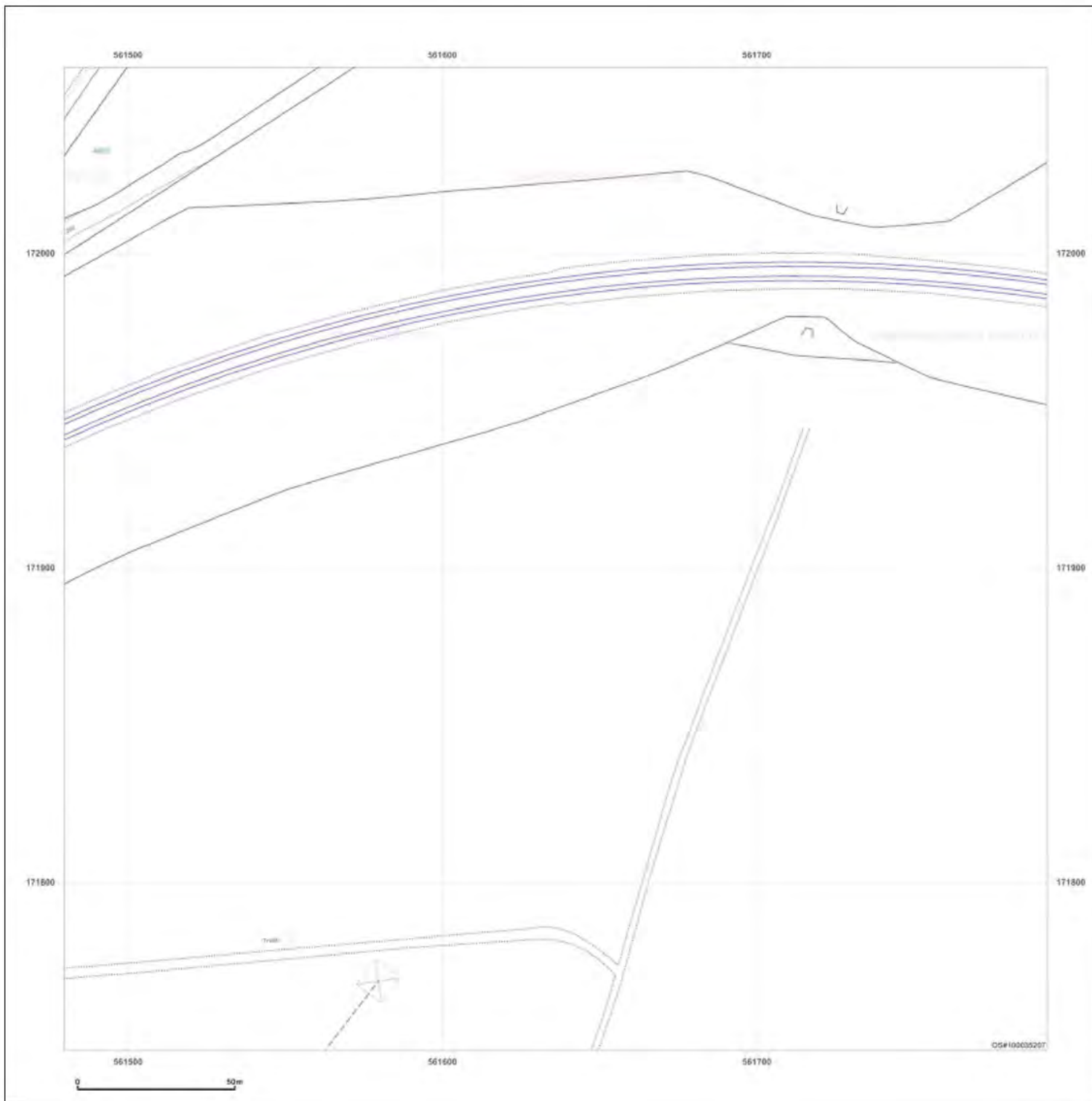


Produced by  
 Groundsure Insights  
 T: 08444 159000  
 W: [www.groundsure.com](http://www.groundsure.com)

© Crown copyright and database rights 2018 Ordnance Survey 100035207

Production date: 22 July 2020

Map legend available at:



**Site Details:**

London resort


**Client Ref:** London Resort  
**Report Ref:** GSIP-2020-10332-1119\_1250scale\_8\_2  
**Grid Ref:** 561636, 172403

**Map Name:** LandLine

**Map date:** 2003

**Scale:** 1:1,250

**Printed at:** 1:1,250

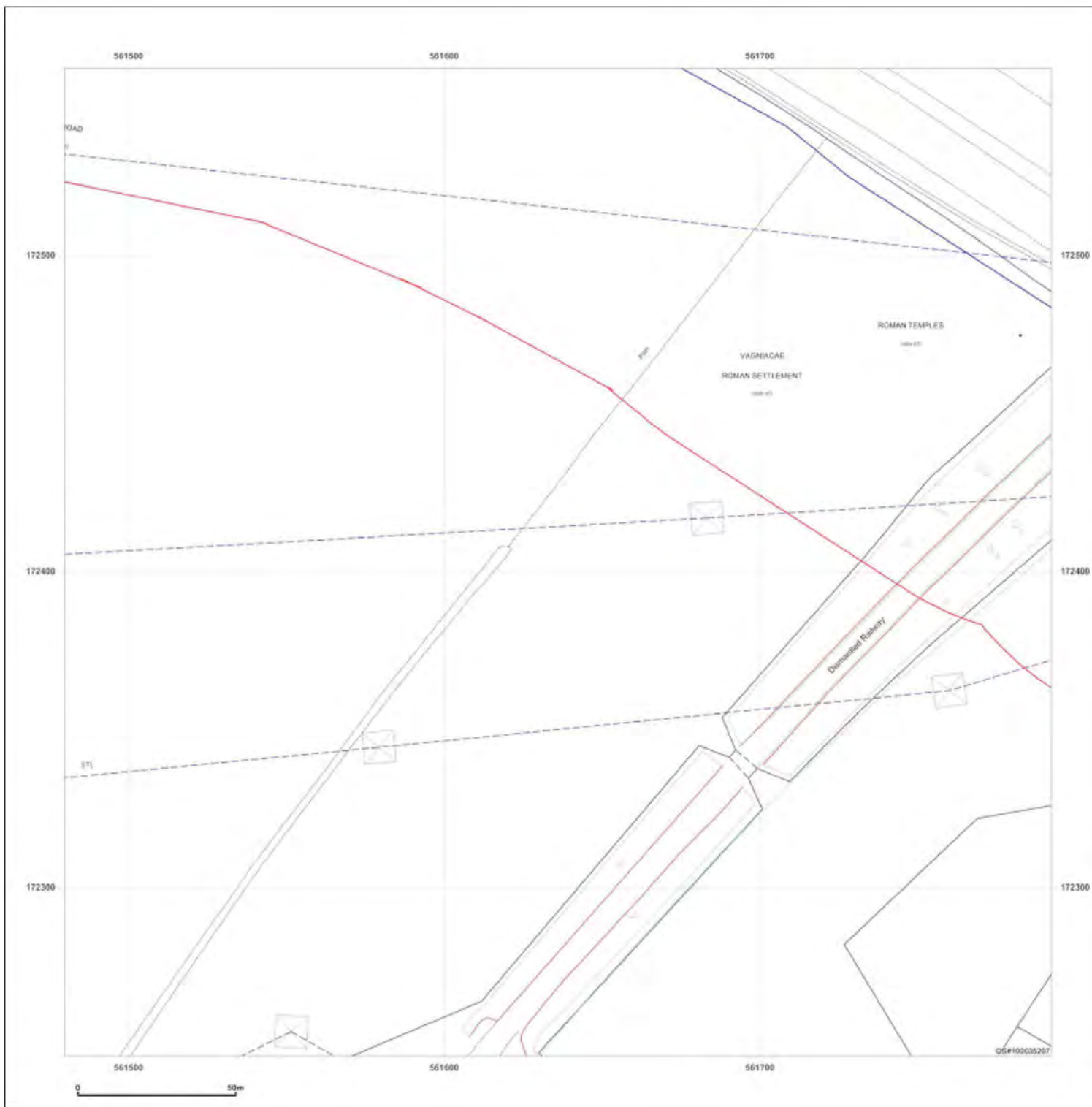


Produced by  
 Groundsure Insights  
 T: 08444 159000  
 W: [www.groundsure.com](http://www.groundsure.com)

© Crown copyright and database rights 2018 Ordnance Survey 100035207

Production date: 22 July 2020

Map legend available at:





**Site Details:**

London resort


**Client Ref:** London Resort  
**Report Ref:** GSIP-2020-10332-1119\_1250scale\_8\_3  
**Grid Ref:** 561636, 172903

**Map Name:** LandLine

**Map date:** 2003

**Scale:** 1:1,250

**Printed at:** 1:1,250




Produced by  
 Groundsure Insights  
 T: 08444 159000  
 W: [www.groundsure.com](http://www.groundsure.com)

© Crown copyright and database rights 2018 Ordnance Survey 100035207

Production date: 22 July 2020

Map legend available at:



**Site Details:**

London resort


**Client Ref:** London Resort  
**Report Ref:** GSIP-2020-10332-1119\_1250scale\_8\_4  
**Grid Ref:** 561636, 173403

**Map Name:** LandLine

**Map date:** 2003

**Scale:** 1:1,250

**Printed at:** 1:1,250

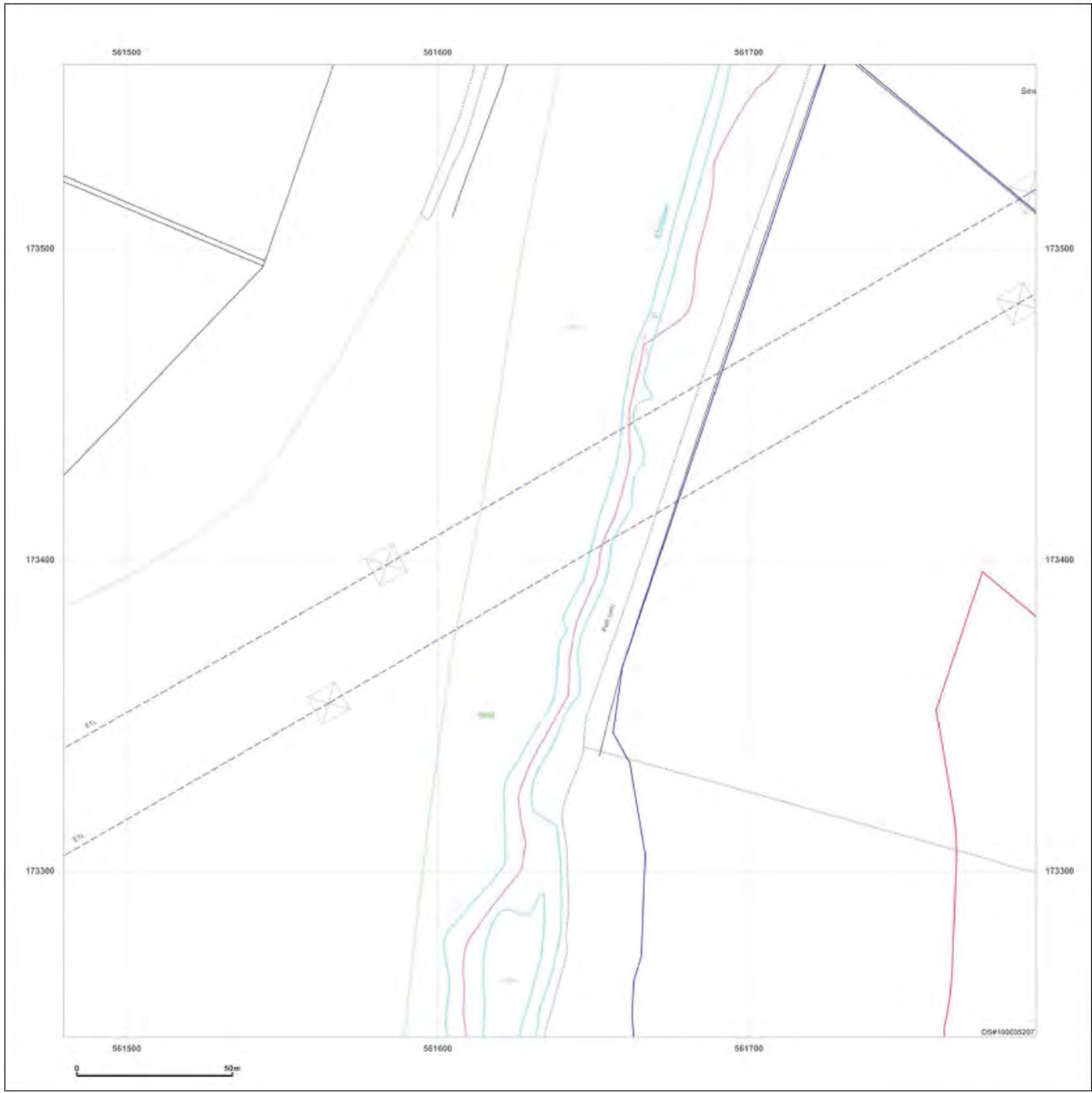


Produced by  
 Groundsure Insights  
 T: 08444 159000  
 W: [www.groundsure.com](http://www.groundsure.com)

© Crown copyright and database rights 2018 Ordnance Survey 100035207

Production date: 22 July 2020

Map legend available at:  
 [Redacted]





**Site Details:**

London resort

**Client Ref:** London Resort  
**Report Ref:** GSIP-2020-10332-1119\_1250scale\_8\_5  
**Grid Ref:** 561636, 173903

**Map Name:** National Grid


**Map date:** 1952

**Scale:** 1:1,250

**Printed at:** 1:2,000



Surveyed 1952	Surveyed 1952
Revised 1952	Revised 1952
Edition N/A	Edition N/A
Copyright N/A	Copyright N/A
Levelled 1952	Levelled 1952




Produced by  
 Groundsure Insights  
 T: 08444 159000  
 W: [www.groundsure.com](http://www.groundsure.com)

© Crown copyright and database rights 2018 Ordnance Survey 100035207

Production date: 22 July 2020

Map legend available at: [REDACTED]



**Site Details:**

London resort

**Client Ref:** London Resort  
**Report Ref:** GSIP-2020-10332-1119\_1250scale\_8\_5  
**Grid Ref:** 561636, 173903

**Map Name:** National Grid


**Map date:** 1953

**Scale:** 1:1,250

**Printed at:** 1:2,000



Surveyed N/A	Surveyed N/A
Revised N/A	Revised N/A
Edition N/A	Edition N/A
Copyright N/A	Copyright N/A
Levelled N/A	Levelled N/A




Produced by  
 Groundsure Insights  
 T: 08444 159000  
 W: [www.groundsure.com](http://www.groundsure.com)

© Crown copyright and database rights 2018 Ordnance Survey 100035207

Production date: 22 July 2020

Map legend available at: [REDACTED]





**Site Details:**

London resort

**Client Ref:** London Resort  
**Report Ref:** GSIP-2020-10332-1119\_1250scale\_8\_5  
**Grid Ref:** 561636, 173903

**Map Name:** National Grid


**Map date:** 1970-1972

**Scale:** 1:1,250

**Printed at:** 1:2,000



Surveyed N/A	Surveyed 1952
Revised N/A	Revised 1970
Edition N/A	Edition N/A
Copyright N/A	Copyright 1970
Levelled N/A	Levelled 1956

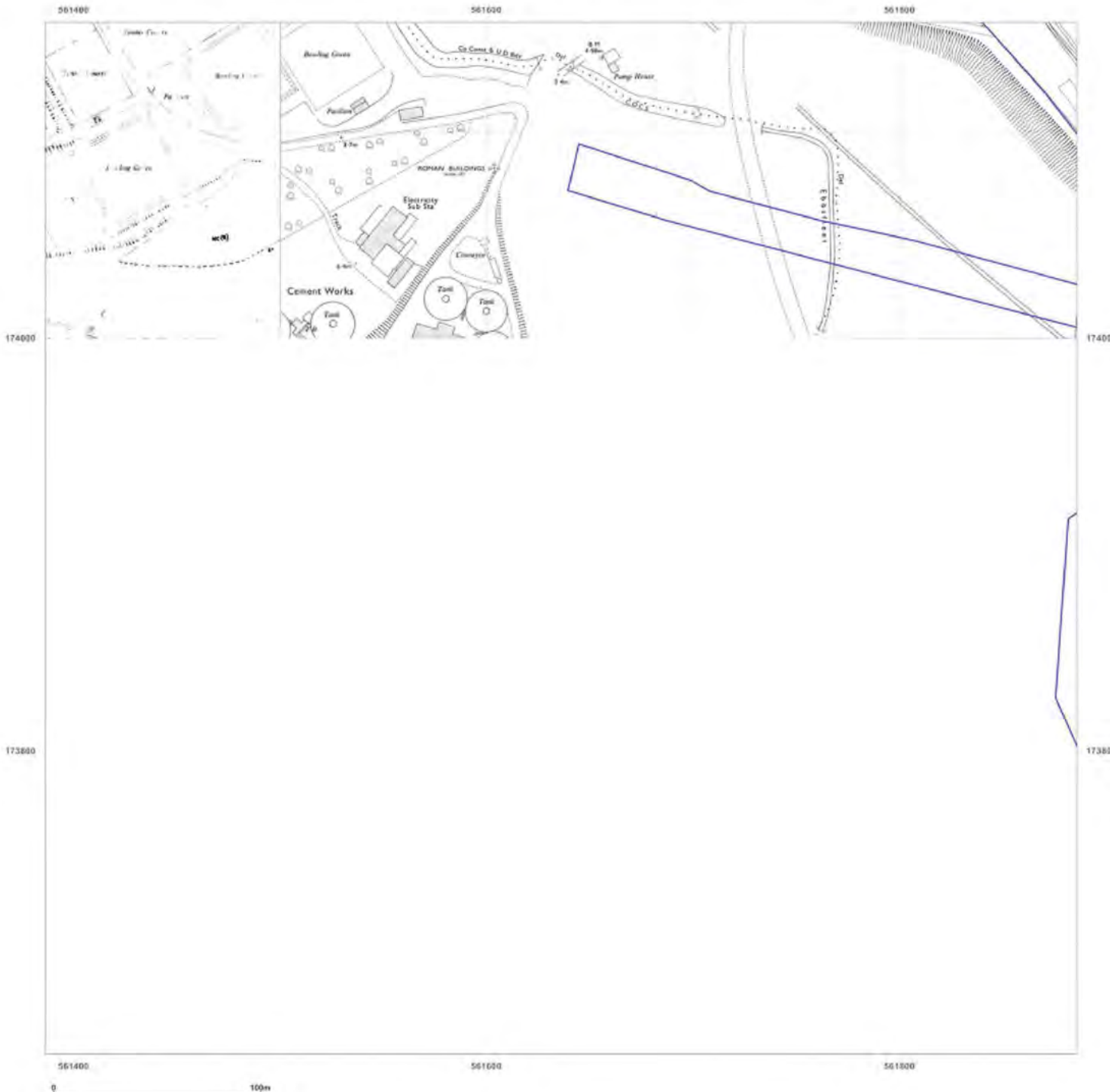


Produced by  
 Groundsure Insights  
 T: 08444 159000  
 W: www.groundsure.com

© Crown copyright and database rights 2018 Ordnance Survey 100035207

Production date: 22 July 2020

Map legend available at:



**Site Details:**

London resort

**Client Ref:** London Resort  
**Report Ref:** GSIP-2020-10332-1119\_1250scale\_8\_5  
**Grid Ref:** 561636, 173903

**Map Name:** National Grid


**Map date:** 1973-1978

**Scale:** 1:1,250

**Printed at:** 1:2,000



Surveyed 1952	Surveyed N/A
Revised 1973	Revised N/A
Edition N/A	Edition N/A
Copyright 1973	Copyright 1978
Levelled 1952	Levelled 1956



Produced by  
 Groundsure Insights  
 T: 08444 159000  
 W: [www.groundsure.com](http://www.groundsure.com)

© Crown copyright and database rights 2018 Ordnance Survey 100035207

Production date: 22 July 2020

Map legend available at: [REDACTED]





**Site Details:**

London resort

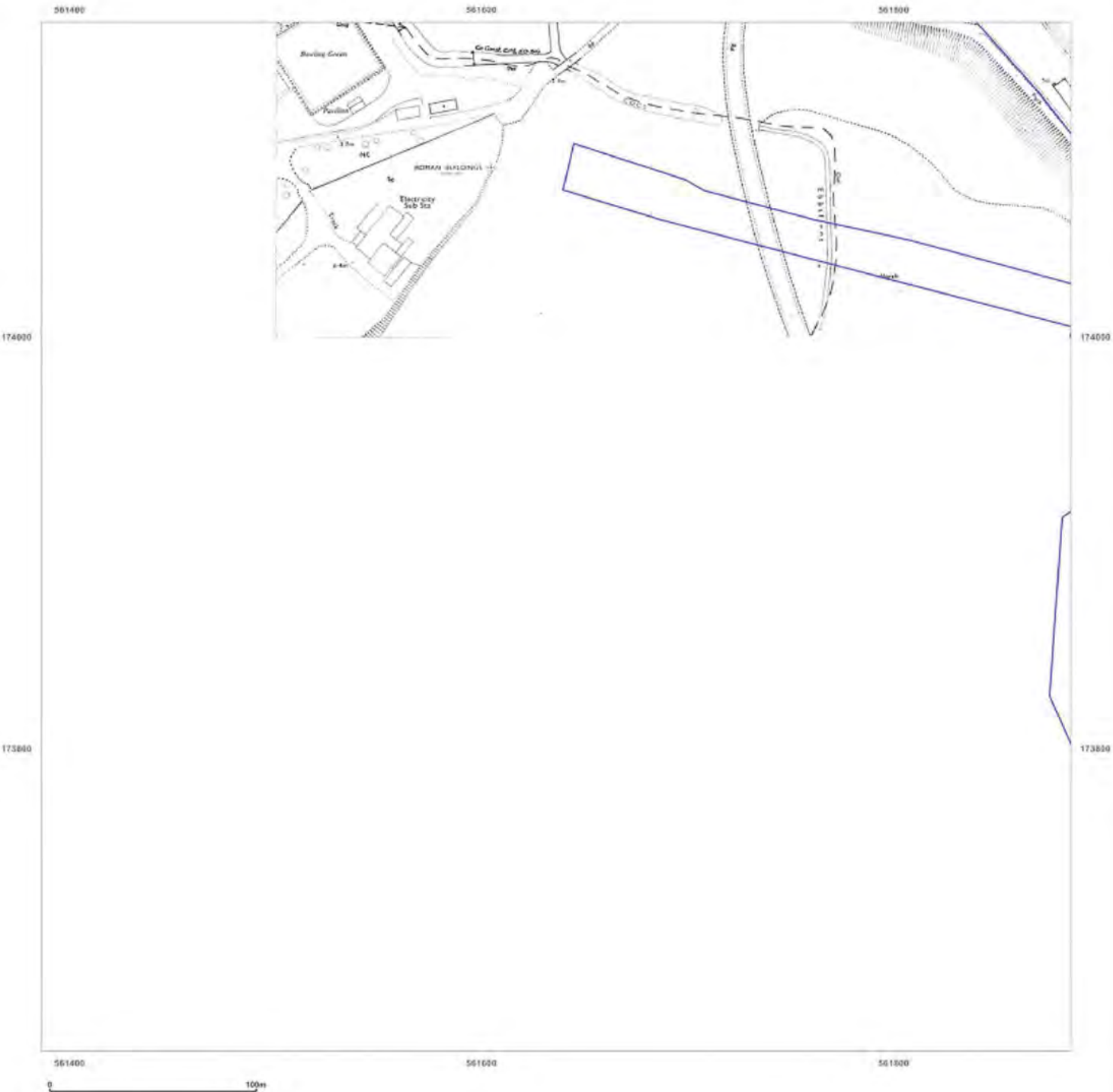
**Client Ref:** London Resort  
**Report Ref:** GSIP-2020-10332-1119\_1250scale\_8\_5  
**Grid Ref:** 561636, 173903

**Map Name:** National Grid


**Map date:** 1979

**Scale:** 1:1,250

**Printed at:** 1:2,000



Surveyed 1956  
 Revised 1979  
 Edition No.4  
 Copyright 1979  
 Levelled 1956



Produced by  
 Groundsure Insights  
 T: 08444 159000  
 W: www.groundsure.com

© Crown copyright and database rights 2018 Ordnance Survey 100035207

Production date: 22 July 2020

Map legend available at: [Redacted]

**Site Details:**

London resort

**Client Ref:** London Resort  
**Report Ref:** GSIP-2020-10332-1119\_1250scale\_8\_5  
**Grid Ref:** 561636, 173903

**Map Name:** National Grid


**Map date:** 1986

**Scale:** 1:1,250

**Printed at:** 1:2,000



Surveyed N/A  
 Revised N/A  
 Edition N/A  
 Copyright 1986  
 Levelled 1982

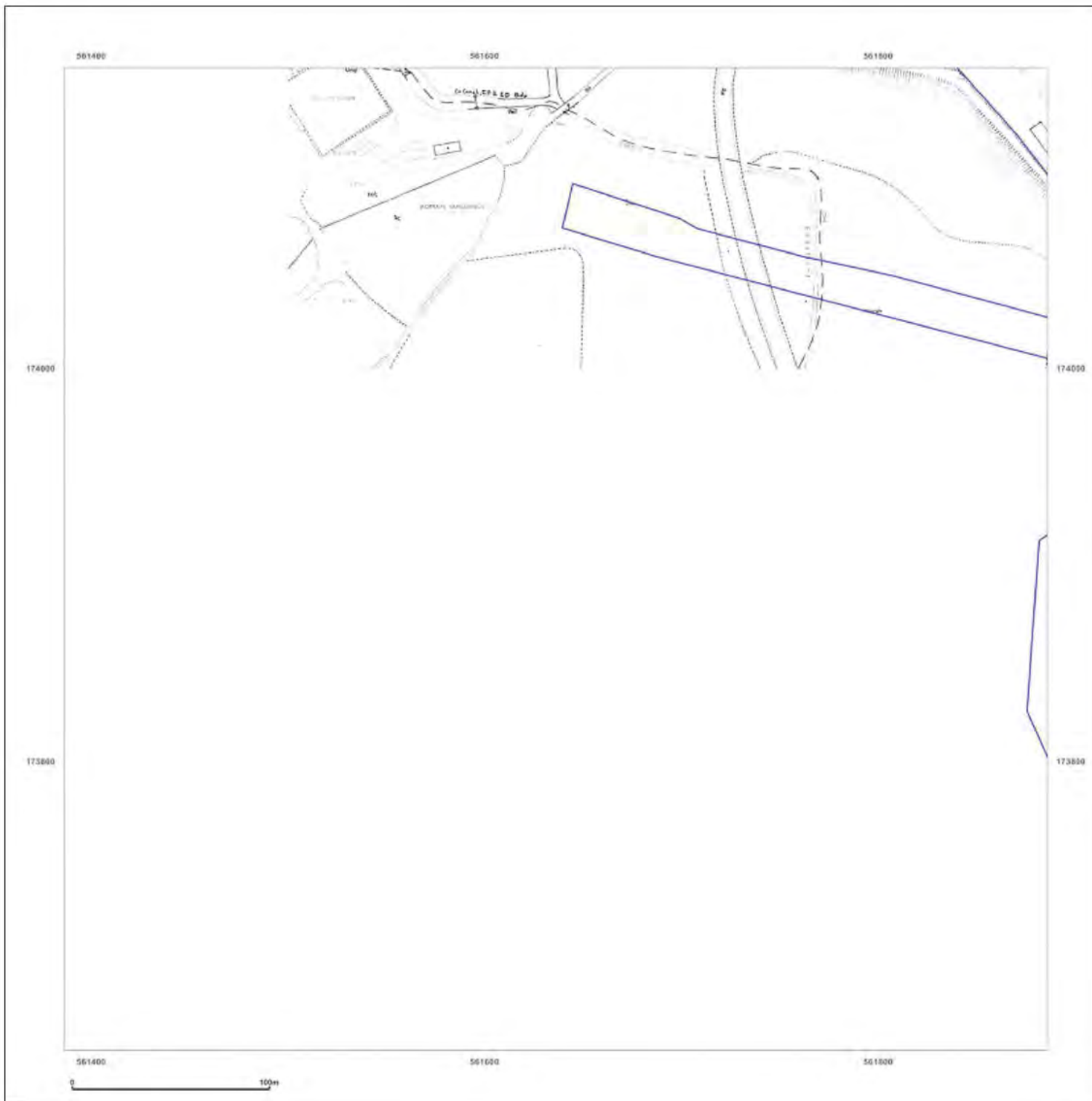


Produced by  
 Groundsure Insights  
 T: 08444 159000  
 W: [www.groundsure.com](http://www.groundsure.com)

© Crown copyright and database rights 2018 Ordnance Survey 100035207

Production date: 22 July 2020

Map legend available at:





**Site Details:**

London resort


**Client Ref:** London Resort  
**Report Ref:** GSIP-2020-10332-1119\_1250scale\_8\_5  
**Grid Ref:** 561636, 173903

**Map Name:** LandLine

**Map date:** 2003

**Scale:** 1:1,250

**Printed at:** 1:1,250

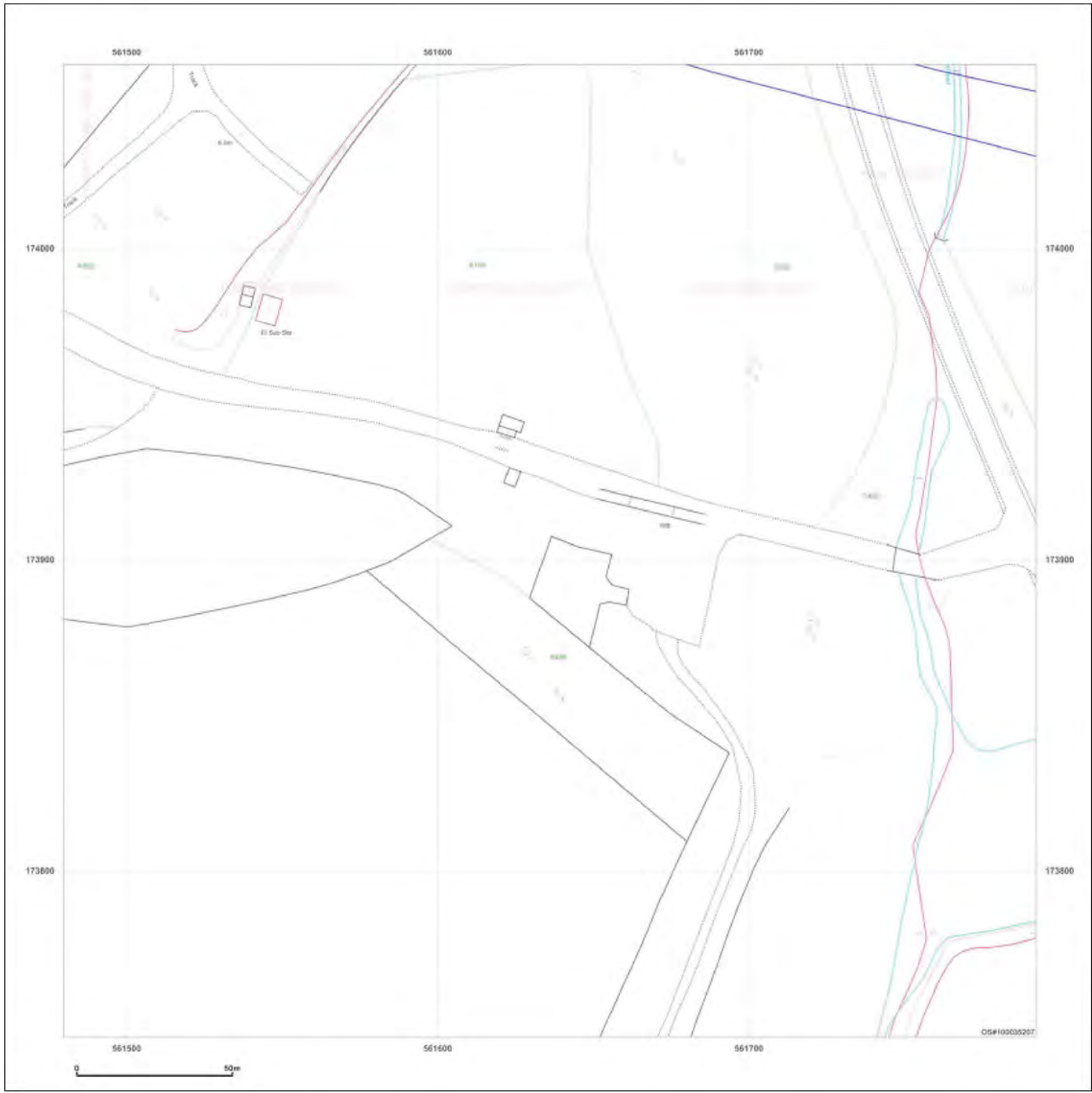


Produced by  
 Groundsure Insights  
 T: 08444 159000  
 W: [www.groundsure.com](http://www.groundsure.com)

© Crown copyright and database rights 2018 Ordnance Survey 100035207

Production date: 22 July 2020

Map legend available at:  
 [Redacted]



**Site Details:**

London resort

**Client Ref:** London Resort  
**Report Ref:** GSIP-2020-10332-1119\_1250scale\_8\_6  
**Grid Ref:** 561636, 174403

**Map Name:** National Grid

**Map date:** 1952

**Scale:** 1:1,250

**Printed at:** 1:2,000



Surveyed 1952 Revised 1952 Edition N/A Copyright N/A Levelled 1952	Surveyed 1952 Revised 1952 Edition N/A Copyright N/A Levelled 1952
--	--

Surveyed 1952 Revised 1952 Edition N/A Copyright N/A Levelled 1952	Surveyed 1952 Revised 1952 Edition N/A Copyright N/A Levelled 1952
--	--

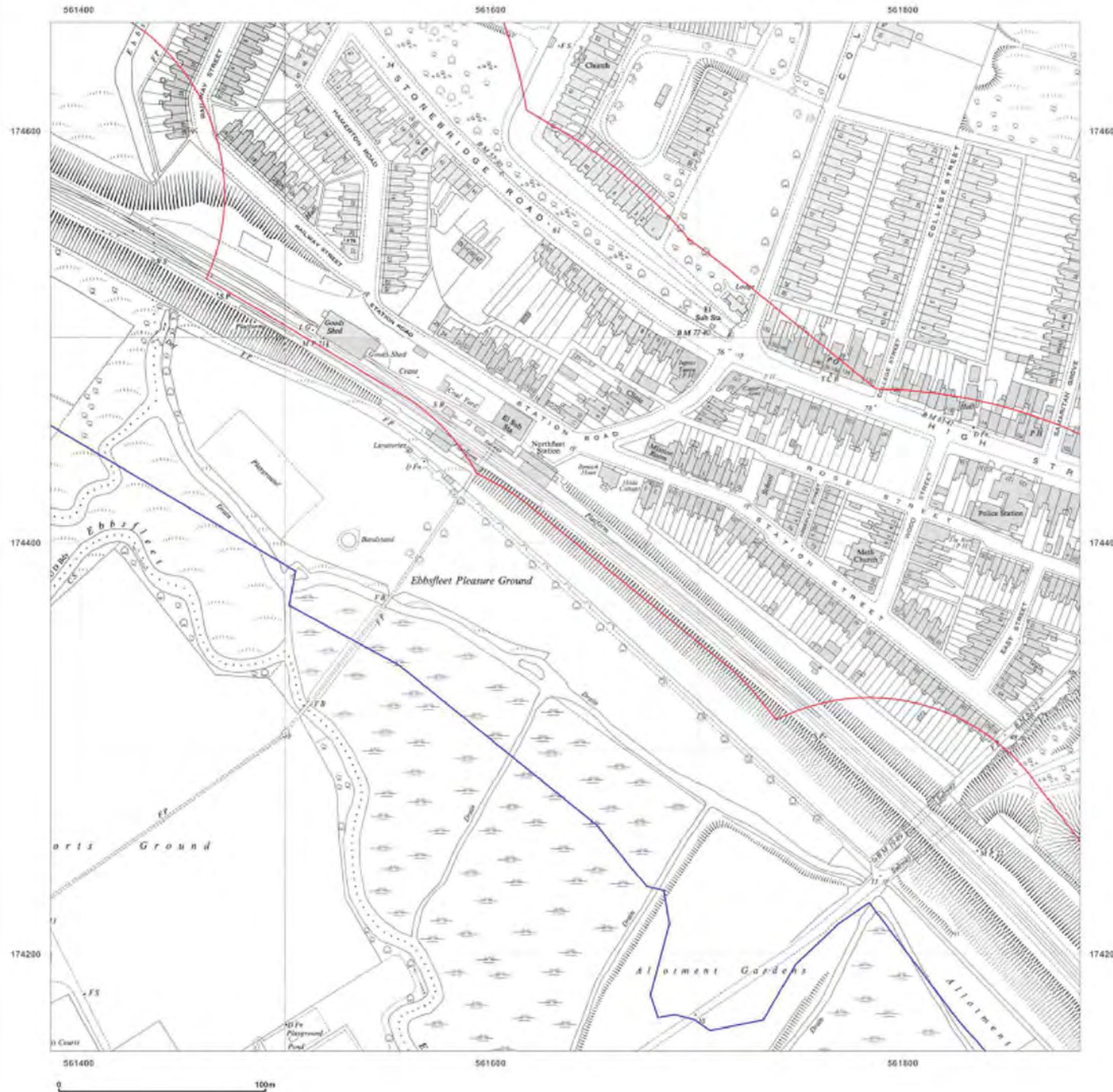


Produced by  
 Groundsure Insights  
 T: 08444 159000  
 W: [www.groundsure.com](http://www.groundsure.com)

© Crown copyright and database rights 2018 Ordnance Survey 100035207

Production date: 22 July 2020

Map legend available at:





**Site Details:**

London resort

**Client Ref:** London Resort  
**Report Ref:** GSIP-2020-10332-1119\_1250scale\_8\_6  
**Grid Ref:** 561636, 174403

**Map Name:** National Grid


**Map date:** 1953

**Scale:** 1:1,250

**Printed at:** 1:2,000



Surveyed N/A Revised N/A Edition N/A Copyright N/A Levelled N/A	Surveyed N/A Revised N/A Edition N/A Copyright N/A Levelled N/A
---	---



Surveyed N/A Revised N/A Edition N/A Copyright N/A Levelled N/A	Surveyed N/A Revised N/A Edition N/A Copyright N/A Levelled N/A
---	---

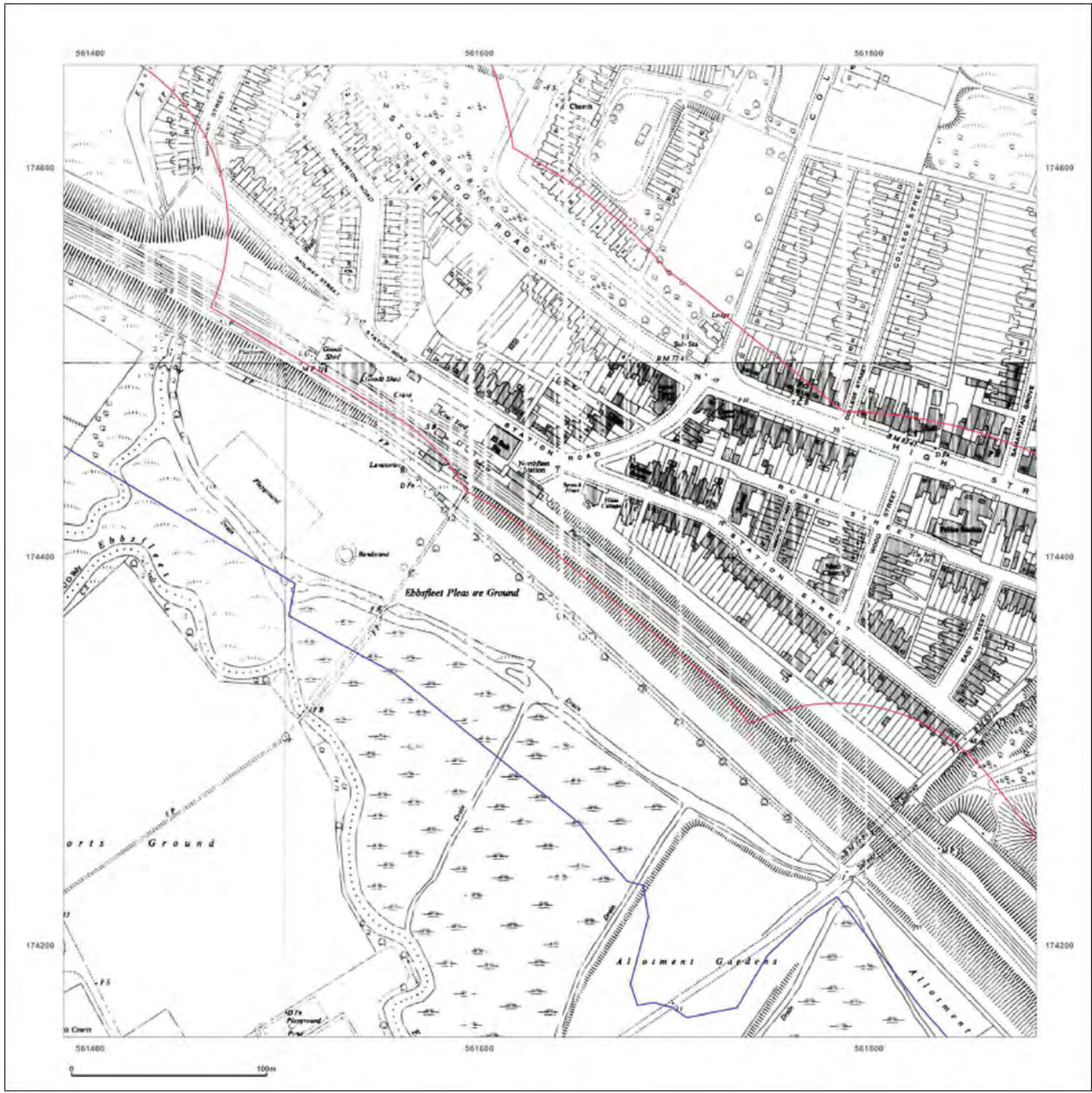


Produced by  
 Groundsure Insights  
 T: 08444 159000  
 W: [www.groundsure.com](http://www.groundsure.com)

© Crown copyright and database rights 2018 Ordnance Survey 100035207

Production date: 22 July 2020

Map legend available at: [REDACTED]





**Site Details:**

London resort

**Client Ref:** London Resort  
**Report Ref:** GSIP-2020-10332-1119\_1250scale\_8\_6  
**Grid Ref:** 561636, 174403

**Map Name:** National Grid

**Map date:** 1970-1972

**Scale:** 1:1,250

**Printed at:** 1:2,000



Surveyed N/A Revised N/A Edition N/A Copyright N/A Levelled N/A	Surveyed 1952 Revised 1970 Edition N/A Copyright 1970 Levelled 1956
---	---

Surveyed N/A Revised N/A Edition N/A Copyright N/A Levelled N/A	Surveyed 1952 Revised 1970 Edition N/A Copyright 1970 Levelled 1956
---	---

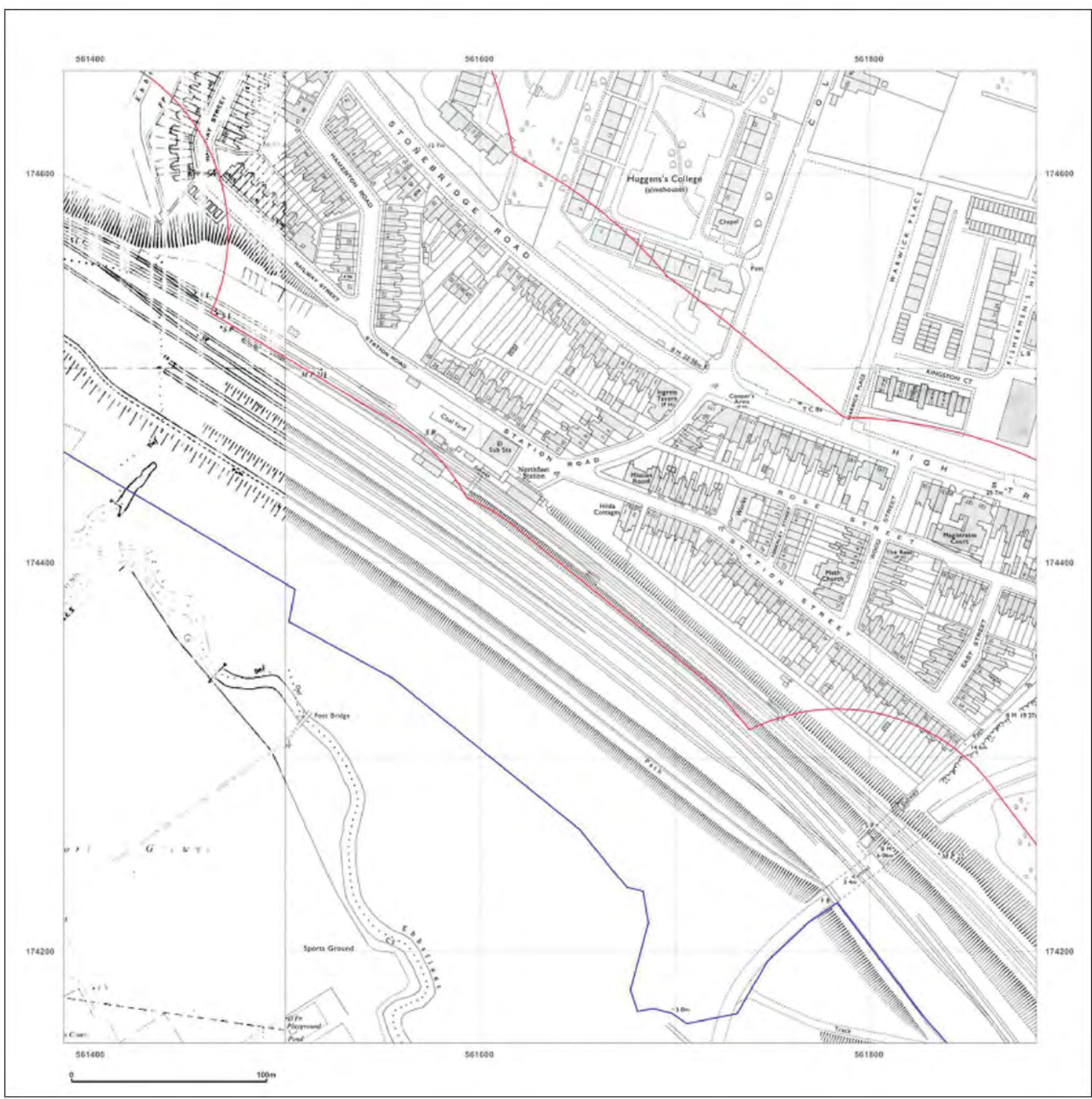


Produced by  
 Groundsure Insights  
 T: 08444 159000  
 W: [www.groundsure.com](http://www.groundsure.com)

© Crown copyright and database rights 2018 Ordnance Survey 100035207

Production date: 22 July 2020

Map legend available at: [REDACTED]





**Site Details:**

London resort

**Client Ref:** London Resort  
**Report Ref:** GSIP-2020-10332-1119\_1250scale\_8\_6  
**Grid Ref:** 561636, 174403

**Map Name:** National Grid

**Map date:** 1973-1978

**Scale:** 1:1,250

**Printed at:** 1:2,000



Surveyed 1952 Revised 1973 Edition N/A Copyright 1973 Levelled 1958	Surveyed N/A Revised N/A Edition N/A Copyright 1977 Levelled N/A
---	--

Surveyed 1952 Revised 1973 Edition N/A Copyright 1973 Levelled 1952	Surveyed N/A Revised N/A Edition N/A Copyright 1978 Levelled 1955
---	---

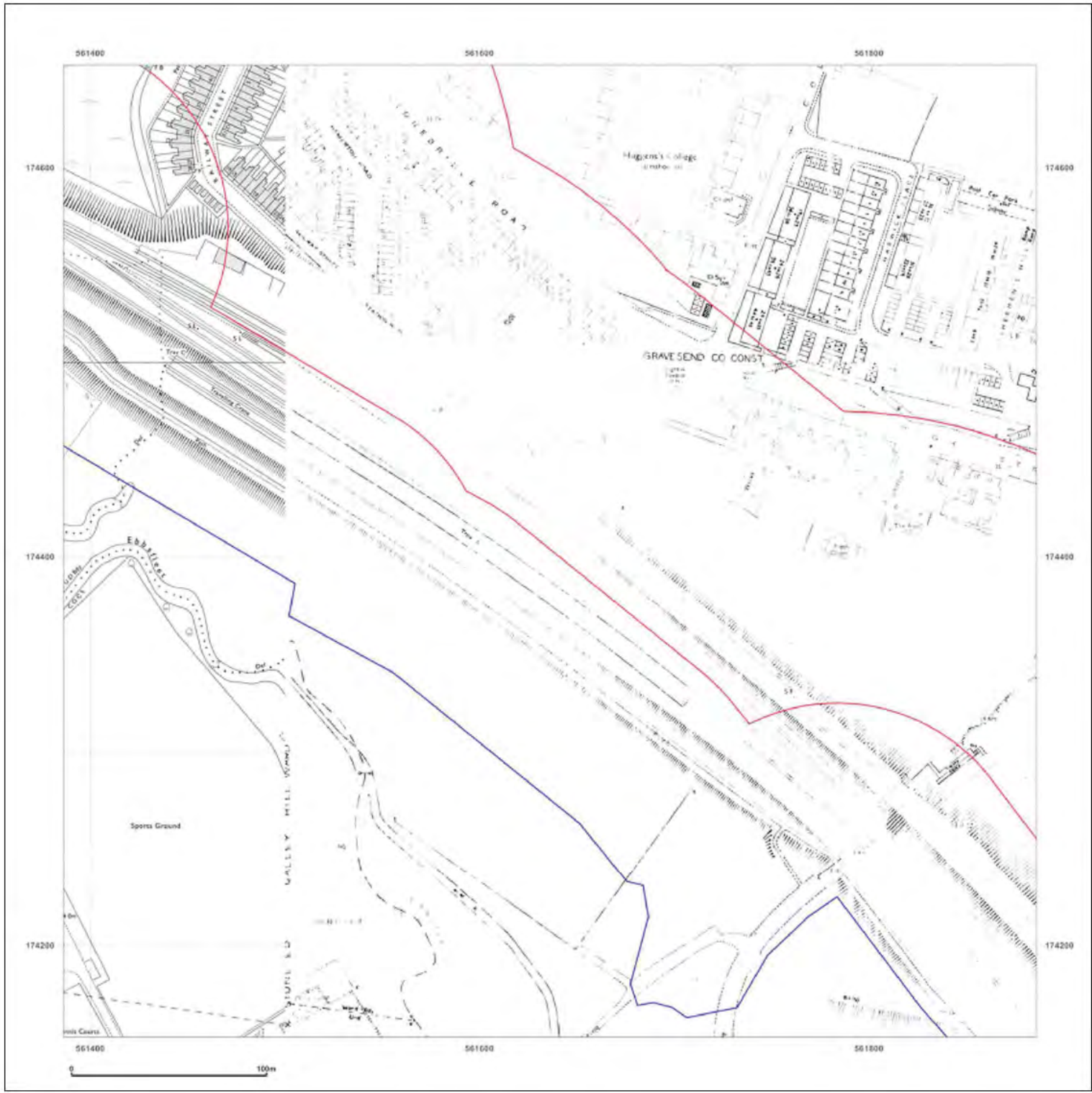


Produced by  
 Groundsure Insights  
 T: 08444 159000  
 W: www.groundsure.com

© Crown copyright and database rights 2018 Ordnance Survey 100035207

Production date: 22 July 2020

Map legend available at: [Redacted]



**Site Details:**

London resort

**Client Ref:** London Resort  
**Report Ref:** GSIP-2020-10332-1119\_1250scale\_8\_6  
**Grid Ref:** 561636, 174403

**Map Name:** National Grid

**Map date:** 1977-1979

**Scale:** 1:1,250

**Printed at:** 1:2,000



Surveyed N/A  
 Revised N/A  
 Edition N/A  
 Copyright N/A  
 Levelled N/A

	Surveyed 1956 Revised 1979 Edition N/A Copyright 1979 Levelled 1955



Produced by  
 Groundsure Insights  
 T: 08444 159000  
 W: [www.groundsure.com](http://www.groundsure.com)

© Crown copyright and database rights 2018 Ordnance Survey 100035207

Production date: 22 July 2020

Map legend available at:





**Site Details:**

London resort

**Client Ref:** London Resort  
**Report Ref:** GSIP-2020-10332-1119\_1250scale\_8\_6  
**Grid Ref:** 561636, 174403

**Map Name:** National Grid


**Map date:** 1986-1991

**Scale:** 1:1,250

**Printed at:** 1:2,000



Surveyed N/A	Surveyed N/A
Revised N/A	Revised 1991
Edition N/A	Edition N/A
Copyright N/A	Copyright 1991
Levelled N/A	Levelled 1983



Surveyed N/A  
 Revised N/A  
 Edition N/A  
 Copyright 1986  
 Levelled 1982



Produced by  
 Groundsure Insights  
 T: 08444 159000  
 W: [www.groundsure.com](http://www.groundsure.com)

© Crown copyright and database rights 2018 Ordnance Survey 100035207

Production date: 22 July 2020

Map legend available at: [REDACTED]





**Site Details:**

London resort


**Client Ref:** London Resort  
**Report Ref:** GSIP-2020-10332-1119\_1250scale\_8\_6  
**Grid Ref:** 561636, 174403

**Map Name:** LandLine

**Map date:** 2003

**Scale:** 1:1,250

**Printed at:** 1:1,250



Produced by  
 Groundsure Insights  
 T: 08444 159000  
 W: [www.groundsure.com](http://www.groundsure.com)

© Crown copyright and database rights 2018 Ordnance Survey 100035207

Production date: 22 July 2020

Map legend available at: [\[Redacted\]](#)





**Site Details:**

London resort

**Client Ref:** London Resort  
**Report Ref:** GSIP-2020-10332-1119\_1250scale\_8\_7  
**Grid Ref:** 561636, 174903

**Map Name:** National Grid

**Map date:** 1952

**Scale:** 1:1,250

**Printed at:** 1:2,000



<p>Surveyed 1952                  Revised 1952                  Edition N/A                  Copyright N/A                  Levelled 1952</p>	<p>Surveyed 1952                  Revised 1952                  Edition N/A                  Copyright N/A                  Levelled 1952</p>
---	---



Produced by  
 Groundsure Insights  
 T: 08444 159000  
 W: [www.groundsure.com](http://www.groundsure.com)

© Crown copyright and database rights 2018 Ordnance Survey 100035207

Production date: 22 July 2020

Map legend available at:



**Site Details:**

London resort


**Client Ref:** London Resort  
**Report Ref:** GSIP-2020-10332-1119\_1250scale\_8\_7  
**Grid Ref:** 561636, 174903

**Map Name:** National Grid

**Map date:** 1953

**Scale:** 1:1,250

**Printed at:** 1:2,000



Surveyed N/A  
 Revised N/A  
 Edition N/A  
 Copyright N/A  
 Levelled N/A

Surveyed N/A  
 Revised N/A  
 Edition N/A  
 Copyright N/A  
 Levelled N/A



Produced by  
 Groundsure Insights  
 T: 08444 159000  
 W: [www.groundsure.com](http://www.groundsure.com)

© Crown copyright and database rights 2018 Ordnance Survey 100035207

Production date: 22 July 2020

Map legend available at:



**Site Details:**

London resort

**Client Ref:** London Resort  
**Report Ref:** GSIP-2020-10332-1119\_1250scale\_8\_7  
**Grid Ref:** 561636, 174903

**Map Name:** National Grid

**Map date:** 1970-1972

**Scale:** 1:1,250

**Printed at:** 1:2,000



<p>Surveyed N/A          Revised N/A          Edition N/A          Copyright N/A          Levelled N/A</p>	<p>Surveyed 1952          Revised 1970          Edition N/A          Copyright 1970          Levelled 1955</p>
--	--



Produced by  
 Groundsure Insights  
 T: 08444 159000  
 W: [www.groundsure.com](http://www.groundsure.com)

© Crown copyright and database rights 2018 Ordnance Survey 100035207

Production date: 22 July 2020

Map legend available at:



**Site Details:**

London resort


**Client Ref:** London Resort  
**Report Ref:** GSIP-2020-10332-1119\_1250scale\_8\_7  
**Grid Ref:** 561636, 174903

**Map Name:** National Grid

**Map date:** 1973-1977

**Scale:** 1:1,250

**Printed at:** 1:2,000

Surveyed 1952 Revised 1973 Edition N/A Copyright 1973 Levelled 1958	Surveyed N/A Revised N/A Edition N/A Copyright 1977 Levelled N/A
---	--



Produced by  
 Groundsure Insights  
 T: 08444 159000  
 W: [www.groundsure.com](http://www.groundsure.com)

© Crown copyright and database rights 2018 Ordnance Survey 100035207

Production date: 22 July 2020

Map legend available at: [\[Redacted\]](#)



**Site Details:**

London resort


**Client Ref:** London Resort  
**Report Ref:** GSIP-2020-10332-1119\_1250scale\_8\_7  
**Grid Ref:** 561636, 174903

**Map Name:** National Grid

**Map date:** 1988-1991

**Scale:** 1:1,250

**Printed at:** 1:2,000



Surveyed N/A  
 Revised N/A  
 Edition N/A  
 Copyright N/A  
 Levelled N/A

Surveyed N/A  
 Revised 1991  
 Edition N/A  
 Copyright 1991  
 Levelled 1983



Produced by  
 Groundsure Insights  
 T: 08444 159000  
 W: [www.groundsure.com](http://www.groundsure.com)

© Crown copyright and database rights 2018 Ordnance Survey 100035207

Production date: 22 July 2020

Map legend available at: